



The Diocese of
Southwark

**Diocesan Mission &
Pastoral Committee (DMPC)
and
Diocesan Advisory Committee
for the Care of Churches (DAC)**

Former Places of Worship research project:

*booklet published in
Autumn 2020*




Photo: closed church of St Mary-at-Lambeth, now the Garden Museum

Background to the project

From approx. 2004 until 2015, the staff of the Pastoral Department, on behalf of the DMPC and DAC, carried out a research project to gain a more thorough knowledge of those buildings previously used for Anglican worship which were formerly connected with the Diocese of Southwark or its predecessor dioceses. Our thanks go in particular to Stephen Craven (previously Pastoral Department Administrator) and Andrew Lane (Deputy Diocesan Secretary, and Secretary to the DMPC and DAC) for their work on this project.

Who is this booklet for?

For the first time this booklet compiles, in one place, the results of the project's findings. The resource is offered with the intention of assisting:

- parishes wishing to explore the history of their former buildings;
- academics and others carrying out research on topics such church architecture, or the history of the Anglican Church in South London and East Surrey; and
- members of the public investigating their family history.

Why might a church be 'closed'?

There are many reasons why these buildings have ceased to be used for regular services of Anglican public worship, including bomb-damage in the Second World War, 'redundancy' (formal closure), or replacement by newer church buildings.

The options for the future of a church formally closed for worship are:

- Conversion to a suitable alternative use, e.g.
 - Worship and/or complementary use by another Christian organisation,
 - Cultural, community, or commercial use (such as an arts centre, museum, or for a nursery), or
 - Residential;
- Demolition, with the site being used to rebuild a new church or to sell off for redevelopment and alternative use; or
- (in exceptional circumstances only) preservation by the Churches Conservation Trust.

In the 21st-Century, very few churches (usually less than one a year) are permanently and legally 'closed' in the Diocese of Southwark. Where this does take place, it is often for the purpose of demolition of the old building and its replacement with a new church that is better suited to the current mission and ministry needs of the parish to serve its local community.

Brief history of the Diocese of Southwark

When researching the history of churches in the region it is important to be aware that the Diocese of Southwark, which covers South London and East Surrey, was founded a little over a hundred years ago. For more than a thousand years the area covered by the present Diocese of Southwark belonged to the Diocese of Winchester. In 1877 the area was added to the Diocese of Rochester. In 1905 the separate Diocese of Southwark was created, to include the whole of the county of London south of the Thames and the Parliamentary divisions of East and Mid Surrey. The Diocese was expanded further in 1985 when 32 parishes in and around Croydon were transferred from the Diocese of Canterbury.

The area of London north of the River Thames is served by the Dioceses of London and (in East London) Chelmsford.

Where to look for church records?

For those researching church buildings or family history, the following archives may be helpful:

- **London Metropolitan Archives**
- **Lambeth Palace Library** (and the Church of England Record Centre)
- the following County Record Offices
 - **Surrey History Centre**
 - **Kent History and Library Centre**
 - **Hampshire Archives and Local Studies**
- the **local history library and archives** for the relevant borough or district council (examples include Lewisham Local Studies and Archives Centre or the Redhill Centre for Local and Family History)
- the **National Archives** 'Discovery' web-catalogue, which holds over 32 million entries of records held by The National Archives and more than 2,500 archives across the country.

Websites, searchable online catalogues, and contact details can be easily found on the Internet.

Please note: at Trinity House (the Diocese of Southwark's offices), we do not have access to any registers of baptisms, marriages or burials. These are either retained by the local parish or deposited with the relevant archives (usually London Metropolitan Archives or Surrey History Centre). Also, we hold (at most) very limited information about these former places of worship, except in rare cases where the diocese retains ownership of the building.

What is the DMPC?

The Diocesan Mission & Pastoral Committee (DMPC) is a statutory committee established by the Mission and Pastoral Measure 2011 and is part of the Diocesan Council of Trustees (DCT).

The DMPC reviews the arrangements for pastoral supervision and care in the Diocese and makes recommendations to the Bishop. Amongst other matters, the DMPC's oversight might include what is known as 'pastoral reorganisation': team and group ministries, union of benefices, creation of new benefices/parishes, changes in parish boundaries, 'redundancy' (legal closure) of parish churches, etc.

What is the DAC?

The Diocesan Advisory Committee (DAC) is a statutory committee set up under the Ecclesiastical Jurisdiction and Care of Churches Measure 2018.

The DAC gives advice to parishes and to diocesan officials and boards/committees/councils on matters affecting current places of worship in the diocese, including:

- the grant of faculties,
- the architecture, archaeology, art or history of a place of worship,
- the use or care of a place of worship,
- the use or care of the contents of a place of worship, or
- the use or care of a churchyard or burial ground.

It is also an advisory body to the Bishop, DMPC, and others on the planning and design of new places of worship, or the closure of former places of worship.

Included amongst the DAC's membership are those who, between them, have:

- knowledge of the history, development and use of church buildings,
- knowledge of Church of England mission, ministry, liturgy and worship,
- knowledge of architecture, archaeology, art and history, and
- experience of the care of historic buildings and their contents.

Thank you for your interest in this topic, and we hope you will find this resource useful.

Jackie Pontin
Deputy Diocesan Secretary
and DMPC Secretary

Luke Tatam
DAC Secretary

FORMER PLACES OF WORSHIP IN THE DIOCESE OF SOUTHWARK

Please find below an alphabetical list of former places of worship in the Diocese of Southwark, which serves as an index to the individual 'factsheets' which comprise the remainder of the booklet.

Each factsheet includes, wherever possible, the following information (believed to be correct as at July 2007 or whenever the factsheet was last verified):

- The current status of the building (e.g. demolished or converted)
- The Local Authority area (e.g. Borough of Croydon)
- The build date and build architect
- The postal address and postcode
- The grid reference of the site
- The listed status of the building (e.g. Grade II, Grade II* or Grade I)
- Whether a CPW / CCC report was done (usually prior to demolition)
- Which is the relevant County Record Office
(NB where a reference code is given that begins with 'LMA', this refers to the London Metropolitan Archives.)

A

Addiscombe, Gordon Hall
Addiscombe, Parkview Chapel
Addiscombe, St Mary Magdalene

B

Balham, St Crispin
Balham, St John the Divine
Balham, St Paul
Barnes, Castelnau Mission Hall
Battersea Park, All Saints
Battersea, Caius College Mission Chapel
Battersea, Christ Church
Battersea, Katherine Low Settlement
Mission
Battersea, St Aldwin
Battersea, St Andrew
Battersea, St Bartholomew
Battersea, St George the Martyr
Battersea, St George with St Andrew
Battersea, St James (Mission Church)
Battersea, St John

Battersea, St Mary-Le-Parc (1)
Battersea, St Mary-Le-Parc (2)
Battersea, St Matthew's Mission Chapel
Battersea, St Peter
Battersea, St Stephen
Battersea, St Philip the Apostle
Battersea, St Luke
Bermondsey, Cambridge University
Mission
Bermondsey, Christ Church
Bermondsey, Clare College Mission
Bermondsey, St Andrew
Bermondsey, St Crispin (1)
Bermondsey, St Crispin (2)
Bermondsey, Katharine
Bermondsey, St Luke
Bermondsey, St Paul
Bermondsey, St Peter's Mission Hall
Bermondsey, St Saviour
Bermondsey, St Stephen (Mission Church)
Bermondsey, St Thomas
Blackfriars Road, Christ Church
Blackheath, St German's Chapel

Blackheath, St John's Mission Hall
Blackheath, St Peter's Chapel
Bletchingley, St Andrew
Bletchingley, St Mark's Chapel (South Park)
Box Hill, St Andrew
Brixton Hill, St Saviour (1)
Brixton Hill, St Saviour (2)
Brixton Road, Christ Church
Brixton, Beehive Mission Room
Brixton, St Catherine (Mission Church)
Brixton, St Matthew
Brixton, St Paul
Brixton, Sussex Road Mission Hall
Brockley, St Cyprian (1)
Brockley, St Cyprian (2)
Brockley, St George
Burgh Heath, St Mary

C

Camberwell, Camden Church
Camberwell, Christ Church
Camberwell, Corpus Christi Mission Church
Camberwell, Emmanuel
Camberwell, St Augustine
Camberwell, St Bartholomew
Camberwell, St George
Camberwell, St Giles
Camberwell, St James the Apostle
Camberwell, St John
Camberwell, St Luke
Camberwell, St Mark
Camberwell, St Mary (Welsh Church)
Camberwell, St Michael & All Angels
Camberwell, St Philip the Apostle
Camberwell, St Thomas
Camberwell, Trinity College Mission
Camberwell, United Girl's Schools Mission
Camberwell, Wyndham Road Mission
Carshalton Beeches, The Good Shepherd
Carshalton, St Andrew's Mission Church
Caterham, St Mary (Mission Church?)
Caterham, St Paul
Catford, St John the Baptist
Catford, St Laurance
Charlton, St Mary

Charlton, St Paul
Charlton, St Richard
Charlton, Sundorne Mission Hall
Cheam Common, St Philip
Cheam, Lumley Chapel
Cheam, Mission Church
Chessington Chapel
Chipstead, Mugswell Mission
Clapham Park, All Saints
Clapham Park, St Stephen
Clapham, St Bede
Clapham, St James
Clapham, St Mary
Clapham, St Paul (Mission Church)
Clapham, St Saviour
Coulsdon, Cane Hill Hospital Chapel
Crofton Park, St Hilda
Croydon, St James
Croydon, Christ Church
Croydon, Holy Trinity
Croydon, St Edmund (Pitlake Mission)
Croydon, St Martin
Croydon, St Matthew

D

Denmark Hill, St Matthew (1)
Denmark Hill, St Matthew (2)
Deptford, Christ Church
Deptford, Creek Road Mission Hall
Deptford, St Mark
Deptford, St Mary
Dormans, College of St Barnabas
Doversgreen, St Peter
Dulwich Common, St Peter
Dulwich Common, St Barnabas
Dulwich Common, St Clement (1)
Dulwich Common, St Clement (2)
Duxhurst Church (Sidlow Bridge)

E

Earlsfield, St Alban
Earlsfield, St James
East Brixton, St Jude
East Dulwich Chapel
East Dulwich, Epiphany Mission
East Dulwich, St Andrew Mission Church

East Greenwich, Christ Church
East Greenwich, St Andrew & St Michael
East Sheen, St Andrew Mission
East Wickham, St Michael (Old Church)
East Wickham, St Michael's Mission
Chapel
Eltham, Holy Family
Eltham, St Barnabas
Eltham, St Francis
Eltham, St John the Baptist
Eltham, St Saviour's Mission Hall

F

Farleigh, St Mary's Hall
Felbridge, Evelyn Chapel
Forest Hill, Christ Church
Forest Hill, St Paul (1)
Forest Hill, St Paul (2)

G

Gipsy Hill, Christ Church
Gipsy Hill, St Jude Mission
Greenwich (West), Holy Trinity
Greenwich, Emmanuel Mission
Greenwich, St Andrew Mission
Greenwich, St Mary
Greenwich, St Paul
Greenwich, St Peter
Guernsey Grove, St John

H

Hatcham, St James
Hatcham, St Michael (1)
Hatcham, St Michael (2)
Hatcham, St Catherine
Herne Hill, St John
Herne Hill, St Luke Mission
Herne Hill, St Paul
Hook, St Paul
Horsleydown, St John
Hurst Green, St Agatha
Hurst Green, The Good Shepherd (Pollard
Oak)

K

Kenley, Little Roke Mission
Kennington Cross, St Anselm Mission
Kennington Park, St Agnes
Kennington Park, St James
Kennington, Bolton Street Mission
Kennington, Pilgrim Street Mission
Kennington, St Barnabas
Kennington, St Gabriel Chapel
Kidbrooke, Holy Spirit
Kidbrooke, St Nicholas
Kingston upon Thames, Lovekyn Chapel
Kingston upon Thames, St Luke
Kingston upon Thames, The Good
Shepherd
Kingston Vale, St John Chapel

L

Lambeth, All Saints
Lambeth, Emmanuel
Lambeth, Holy Trinity
Lambeth, Pelham Mission
Lambeth, St Andrew
Lambeth, St Augustine Mission
Lambeth, St Mary the Less
Lambeth, St Mary-at-Lambeth (1)
Lambeth, St Mary-at-Lambeth (2)
Lambeth, St Philip
Lambeth, St Silas Mission
Lambeth, St Thomas
Lambeth, Tracey Street Mission
Lavender Hill, St Matthew
Lee Park, Christ Church
Lee, Holy Trinity
Lee, St Margaret (1)
Lee, St Margaret (2)
Lee, St Peter (1)
Lee, St Peter (2)
Lee, The Good Shepherd
Lewisham, The Transfiguration
Lewisham, St Mark
Lewisham, St Swithun Mission
Lingfield, All Saints Mission
Lingfield, Magnus Deo Chapel
Long Ditton, St Mary
Lower Streatham, St Andrew
Lower Sydenham, Bell Green Mission

Lower Sydenham, St Michael
Lower Tooting, St Nicholas
Lowfield Heath, St Michael

M

Malden Rushett Church Room
Merstham, St Luke (Netherne Hospital Chapel)
Mitcham, St Peter & St Paul
Mitcham, The Good Shepherd
Mitcham, West Fields Mission
Mitcham, Rock Terrace Mission
Morden, St George
Motspur Park, Holy Cross Mission

N

New Addington, St George (1)
New Addington, St George (2)
New Charlton, Holy Trinity
New Charlton, Troughton Road Mission
New Eltham, All Saints
New Eltham, St Aidan (Edgebury)
New Malden, St James
Newington, All Souls
Newington, Lorrimore Street Mission
Newington, St Andrew
Newington, St Gabriel
Newington, St Mary (1)
Newington, St Mary (2)
Newington, St Paul
Norbiton, St Stephen
Norbury, St Stephen
North Dulwich, St Faith
North Sheen, St Peter
Nunhead, Cheltenham College Mission
Nunhead, St Antony
Nunhead, St Michael
Nunhead, St Silas
Nunhead, Waverley Park Mission

P

Peckham (North), All Saints
Peckham, St Andrew
Peckham, St Chrysostom
Peckham, St Jude

Peckham, St Mark
Peckham, St Mary Magdalene
Peckham, St Paul Mission
Perry Hill, Kane Hall
Perry Hill, St George
Petersham, All Saints
Plumstead, All Saints
Plumstead, St Alban Mission
Plumstead, St Francis
Plumstead, St James
Plumstead, St John the Baptist
Plumstead, St Margaret
Plumstead, St Mark
Plumstead, St Paul
Plumstead, The Ascension
Purley, St Barnabas (1)
Purley, St Barnabas (2)
Purley, St Mark Mission
Purley, St Swithun Hall
Putney (East), St Stephen
Putney, St John the Evangelist

R

Redhill, Hooley Mission Hall
Redhill, Meadvale Hall
Reigate, St David Chapel
Richmond cemetery Anglican chapel
Richmond, Christ Church
Rickmans Hill, St Francis (Coulsdon)
Riddlesdown, St Edmund
Roehampton, Holy Trinity
Rotherhithe, All Saints
Rotherhithe, Christ Church
Rotherhithe, Holy Trinity
Rotherhithe, St Andrew Mission
Rotherhithe, St Barnabas
Rotherhithe, St Paul
Roundshaw, St Paul
Ruskin Park, St Saviour

S

Saint Helier, Ravensbury Church Hall
Saint Helier, St Francis Chapel
Salfords, Christ Church
Sanderstead Mission Church
Selhurst, All Saints

Smallfield church
 South Beddington, St Francis Hall
 South Beddington, St Michael (Bandon Hill)
 South Bermondsey, St Augustine
 South Croydon, St Augustine
 South Lambeth, All Saints
 South Lambeth, St Stephen
 South Merstham, All Saints
 South Wimbledon, All Saints
 South Wimbledon, Holy Trinity
 South Wimbledon, St Peter
 Southwark, All Hallows
 Southwark, Holy Trinity
 Southwark, Noel Street Mission
 Southwark, St Alphege
 Southwark, St Austin Chapel
 Southwark, St Jude (1)
 Southwark, St Jude (2)
 Southwark, St Margaret
 Southwark, St Mary the Virgin
 Southwark, St Matthew
 Southwark, St Michael & All Angels
 Southwark, St Olave
 Southwark, St Paul
 Southwark, St Peter
 Southwark, St Stephen
 Southfields, St Barnabas
 Stockwell Chapel (1)
 Stockwell Chapel (2)
 Stockwell, Epiphany Mission
 Stockwell, Hammerton Hall
 Streatham Park, St Alban
 Streatham Vale, St Luke
 Streatham, All Saints
 Streatham, Immanuel
 Streatham, St Andrew Mission
 Streatham, St Anselm
 Streatham, St John
 Streatham, St Paul Mission
 Streatham, St Peter
 Summerstown, Mission Hall
 Summerstown, St Mary
 Surbiton, St Mark
 Sutton, Christ Church Mission
 Sutton, The Good Shepherd
 Sydenham, Christ Church
 Sydenham, Holy Trinity

Sydenham, St Clements Heights Chapel
 Sydenham, St Matthew
 Sydenham, St Philip

T

Tattenham Corner, St Mark
 Thornton Heath, St Aidan
 Thornton Heath, St Jude
 Titsey, St James (1)
 Titsey, St James (2)
 Titsey, St James (3)
 Tolworth, Mission Hall
 Tooting Graveney, St Nicholas
 Tooting, Aldis Street Mission
 Tooting, Bruce Hall
 Tooting, St Augustine (1)
 Tooting, St Swithun Mission

U

Upper Norwood, St Margaret
 Upper Tooting, Mission Hall
 Upper Tulse Hill, St Matthias

W

Wallington, St Patrick
 Walworth [Common], St Stephen
 Walworth, All Saints (1)
 Walworth, All Saints (2) & St Stephen
 Walworth, Lady Margaret
 Walworth, St Alban Mission
 Walworth, St Mark
 Walworth, St Mary Magdalene
 Wandsworth, Bendon Valley Mission (St John)
 Wandsworth, Orphanage Chapel of the Good Shepherd
 Wandsworth, St Faith
 Wandsworth, St Mary the Virgin (1)
 Wandsworth, St Mary the Virgin (2)
 Wandsworth, St Peter (Mission Church)
 Wandsworth, St Stephen (Mission Church)
 Waterloo, St Andrew w St Thomas
 Wellington College Mission
 West Dulwich, All Saints
 West Dulwich, Emmanuel

West Norwood Cemetery Chapel
West Norwood, St Paul
Wimbledon, St Mark
Wimbledon, St Matthew
Woldingham (ancient parish church)
Woolwich, Dockyard Chapel
Woolwich, Holy Trinity

Woolwich, Royal Arsenal Chapel
Woolwich, St Anne Mission
Woolwich, St George Chapel
Woolwich, St John
Woolwich, St Martin Mission
Woolwich, St Saviour Mission
Woolwich, Trinity Episcopal Chapel

Former places of worship in the Diocese of Southwark

ADDISCOMBE, GORDON HALL

Ref: ADD01

| | |
|--------------------------------------|--|
| Status | demolished |
| Borough | Croydon |
| Present parish | ADDISCOMBE, ST MILDRED |
| Built | 1886 |
| Build architect | unknown |
| Further information | Corrugated iron chapel originally built by Lady Ashburton for adjacent social housing (named after General Gordon). Rented from 1913 to 1920 by the C of E for services (and later as a church hall), thereafter demolished. St Mildred's Hall is now on the site. It was superseded by the Parkview Chapel (ADD02). |
| Address | Bingham Road |
| Postcode (if located) | CR9 7AN |
| Grid reference | TQ 348 665 |
| Grade | N/A |
| Listed Building ref. (if applicable) | N/A |
| Listing found? (if applicable) | NO |
| CPW / CCC report on file? | NO |
| Record office & reference | not known |
| Diocesan property reference no. | not applicable |

WE HAVE NOT YET FOUND A
PHOTOGRAPH OR DRAWING
OF THIS BUILDING

do contact us if you can assist

NOTES

Record office:
LMA=London Metropolitan Archives
www.cityoflondon.gov.uk/lma/

CPW/CCC refers to the reports prepared on
churches proposed for demolition

Click on grid reference to view a location map
(accurate to within 100 metres)

For further information contact
pastoral@southwark.anglican.org

Last updated July 2007

ADDISCOMBE, PARKVIEW CHAPEL

Ref: ADD02

also known as **ST MARY'S CHAPEL**

| | |
|-----------------|---------------------------------------|
| Status | still used for worship (not Anglican) |
| Borough | Croydon |
| Present parish | ADDISCOMBE, ST MILDRED |
| Built | 1914 |
| Build architect | unknown |

Further information Successor to the [Gordon Hall](#) (ADD01). A half-timbered brick building which was a Chapel-of-ease dedicated for worship and used for baptisms and marriages. After St Mildred's opened in 1934, it was sold to the Open Brethren. Currently used by Christians in Action.

| | |
|------------------------------|----------------------------|
| Address | Parkview Road |
| Postcode (if located) | CR0 7DF |
| Grid reference | TQ 345 663 |

| | |
|---|--------------------------|
| Grade | not known whether listed |
| Listed Building ref. (if applicable) | N/A |
| Listing found? (if applicable) | NO |
| CPW / CCC report on file? | NO |

| | |
|--|----------------|
| Record office & reference | not known |
| Diocesan property reference no. | not applicable |



NOTES

Record office:
LMA=London Metropolitan Archives
www.cityoflondon.gov.uk/lma/

CPW/CCC refers to the reports prepared on churches proposed for demolition

Click on grid reference to view a location map (accurate to within 100 metres)

For further information contact
pastoral@southwark.anglican.org

last updated July 2007

ADDISCOMBE, ST MARY MAGDALENE

Ref: ADD03

| | |
|-----------------|---|
| Status | demolished |
| Borough | Croydon |
| Present parish | ADDISCOMBE, ST MARY MAGDALENE w ST MARTIN |
| Built | c.1868 |
| Build architect | unknown |

Further information The first, iron, church, a district of St Matthew's (Croydon) - the 'official' alternative to Ben Oriel's breakaway church of St Paul's (of which the history can be found online), which became the present St Mary Magdalene in 1874. Presumably demolished some time shortly after that. The site is now occupied by Cecil Court (sheltered housing) and the Diocese appears to have no interest in it.

Address Elgin Road
Postcode (if located) CR0 6SN
Grid reference [TQ 338 658](#)

Grade NL
Listed Building ref. (if applicable) N/A
Listing found? (if applicable) NO
CPW / CCC report on file? NO

Record office & reference not known
Diocesan property reference no. not applicable



NOTES

Record office:
LMA=London Metropolitan Archives
www.cityoflondon.gov.uk/lma/

CPW/CCC refers to the reports prepared on churches proposed for demolition

Click on grid reference to view a location map (accurate to within 100 metres)

For further information contact
pastoral@southwark.anglican.org

Last updated July 2007

Former places of worship in the Diocese of Southwark

BALHAM, ST CRISPIN

Ref: BAL01

| | |
|--------------------------------------|--|
| Status | demolished |
| Borough | Lambeth |
| Present parish | CLAPHAM PARK, ST STEPHEN |
| Built | ? |
| Build architect | unknown |
| Further information | The only reference to this church is on a Balham history website. Possibly it was not even Anglican? |
| Address | Zennor Road (not located on street) |
| Postcode (if located) | SW12 0PS |
| Grid reference | TQ 292 732 |
| Grade | not known whether listed |
| Listed Building ref. (if applicable) | N/A |
| Listing found? (if applicable) | NO |
| CPW / CCC report on file? | NO |
| Record office & reference | not known |
| Diocesan property reference no. | not applicable |

WE HAVE NOT YET FOUND A
PHOTOGRAPH OR DRAWING
OF THIS BUILDING

do contact us if you can assist

NOTES

Record office:
LMA=London Metropolitan Archives
www.cityoflondon.gov.uk/lma/

CPW/CCC refers to the reports prepared on
churches proposed for demolition

Click on grid reference to view a location map
(accurate to within 100 metres)

For further information contact
pastoral@southwark.anglican.org

Last updated July 2007

BALHAM, ST JOHN THE DIVINE

Ref: BAL02

also known as **BEDFORD HILL, ST JOHN THE DIVINE**

| | |
|---------------------|---|
| Status | converted or used for purposes other than worship |
| Borough | Wandsworth |
| Present parish | BALHAM, ST MARY AND ST JOHN THE DIVINE |
| Built | 1900 |
| Build architect | R.J. Withers & E.H. Elphick |
| Further information | |

"An appeal for funds was made in 1880. The design was made by R J Withers, and the foundation stone of the chancel was laid on 10 November 1883 ... Plans were then made for the completion of the nave and aisles, and those of E H Elphick, a member of the congregation, were chosen: work was begun in 1899, and the consecration was on 16 October 1900. It is an unremarkable church, built of the usual stock brick, relieved with red: the chancel has been whitened. Some glass in the south aisle was designed by the Rev Ernest Geldart, and executed by Curtis, Ward and Hughes. The rood and beam are by Caröe and Passmore, 1915."(from 'Parish Churches of London', Basil F L Clarke, Batsford, 1966). There is (was?) a single bell.

It was closed for worship 1983 and declared redundant in 1985. Stained glass and other items went to Balham, St Mary; altar, vestments etc. to Streatham, Christ Church. The building was licensed 1984-1986 to Books for Development and leased from 1995 to Threshold Tennant Trust for residential use and a health centre. They bought the building in 2012.

| | |
|-----------------------|----------------------------|
| Address | Bedford Hill |
| Postcode (if located) | SW12 9HW |
| Grid reference | TQ 288 728 |

| | |
|--------------------------------------|-----------------|
| Grade | NOT LISTED |
| Listed Building ref. (if applicable) | N/A |
| Listing found? (if applicable) | N/A |
| CPW / CCC report on file? | YES, dated 1984 |

| | |
|---------------------------------|-------------|
| Record office & reference | LMA/P95/JND |
| Diocesan property reference no. | 0728 |



NOTES

Record office:
LMA=London Metropolitan Archives
www.cityoflondon.gov.uk/lma/

CPW/CCC refers to the reports prepared on churches proposed for demolition

Click on grid reference to view a location map (accurate to within 100 metres)

For further information contact
pastoral@southwark.anglican.org

Last updated March 2012

Former places of worship in the Diocese of Southwark

BALHAM, ST PAUL

Ref: BAL03

| | |
|--------------------------------------|---|
| Status | demolished |
| Borough | Wandsworth |
| Present parish | BALHAM, ST MARY AND ST JOHN THE DIVINE |
| Built | 1881 (approx) |
| Build architect | unknown |
| Further information | No description or precise location is available for this church, the only reference to which is the LMA list of registers (baptism records 1881 to 1884). The P95 reference suggests it was founded by the parish of Wandsworth, St Stephen. The date of demolition is also unknown (but presumably in World War 2 if not before as it is not on the 1951 map of the area). |
| Address | Elmfield Road SW17 |
| Postcode (if located) | N/A |
| Grid reference | (approx) TQ 285 729 - not located on street |
| Grade | N/A |
| Listed Building ref. (if applicable) | N/A |
| Listing found? (if applicable) | NO |
| CPW / CCC report on file? | NO |
| Record office & reference | LMA/P95/STE1 |
| Diocesan property reference no. | not applicable |

WE HAVE NOT YET FOUND A
PHOTOGRAPH OR DRAWING
OF THIS BUILDING

do contact us if you can assist

NOTES

Record office:
LMA=London Metropolitan Archives
www.cityoflondon.gov.uk/lma/

CPW/CCC refers to the reports prepared on
churches proposed for demolition

Click on grid reference to view a location map
(accurate to within 100 metres)

For further information contact
pastoral@southwark.anglican.org

Last updated July 2007

Former places of worship in the Diocese of Southwark

BARNES, CASTELNAU MISSION HALL

Ref: BAR01

| | |
|-----------------|---|
| Status | converted or used for purposes other than worship |
| Borough | Richmond upon Thames |
| Present parish | BARNES |
| Built | 1929 |
| Build architect | Clifton Davy |

Further information

"The Castelnau estate was built in 1926-1928 ... provision would be necessary in the shape of a dual-purpose church hall ... G.H. Fellowes Prynne was selected as architect but died before taking up the appointment and Davy was chosen ... a substantial building with seating capacity of 350. At one end a small sanctuary which could be closed off by folding screen and curtains; a stage at the other end with two rooms for bible classes; kitchen facilities ... walls faced externally with multi-coloured bricks and tile-covered pitched roof supported on timber posts carrying timber trusses ... the contract was given to W.H. Gaze & Sons whose price was £3887 excluding fees, equipment and furnishing ..." (extracts from 'the "twenty-five" churches of the Southwark Diocese: an inter-war campaign of church building', Kenneth Richardson , Ecclesiological Society 2002).

Declared redundant in 1946, still owned by the parish but leased as a youth and community centre.

| | |
|-----------------------|----------------------------|
| Address | Stillingfleet Road |
| Postcode (if located) | SW13 9AQ |
| Grid reference | TQ 222 775 |

| | |
|--------------------------------------|------------|
| Grade | Not Listed |
| Listed Building ref. (if applicable) | N/A |
| Listing found? (if applicable) | NO |
| CPW / CCC report on file? | NO |

| | |
|---------------------------------|----------------|
| Record office & reference | not known |
| Diocesan property reference no. | not applicable |



NOTES

Record office:
LMA=London Metropolitan Archives
www.cityoflondon.gov.uk/lma/

CPW/CCC refers to the reports prepared on churches proposed for demolition

Click on grid reference to view a location map (accurate to within 100 metres)

For further information contact
pastoral@southwark.anglican.org

Last updated July 2007

Former places of worship in the Diocese of Southwark

BATTERSEA PARK, ALL SAINTS

Ref: BAT01

| | |
|-----------------|------------------|
| Status | demolished |
| Borough | Wandsworth |
| Present parish | BATTERSEA FIELDS |
| Built | 1883 |
| Build architect | F W Hunt |

Further information

"A large, dark red brick church ... built in memory of John Sutton Utterton, Suffragan Bishop of Guildford ... in the Lancet style, with a rather unusual plan: nave and aisles, and transepts - the north of very slight projection, and the south of none - with the arcades carried past them. The tower is to the east of them, over the chancel, with a chapel to the north, and organ chamber and vestry to the south. The apsidal sanctuary has a reredos erected in 1911: its walls have been whitened, and there is post-War glass. The chapel reredos and screen are by W Ellery Anderson, 1912." (from 'Parish Churches of London', Basil F L Clarke, Batsford, 1966)

It was destroyed by fire in 1969, demolished and a new church built on site of the old church hall nearby, 1976-1978. The original site was sold to London Borough of Wandsworth for housing. A plan exists in a Diocesan file (ref. DPC/017CJ3). Furnishings went to the Diocesan store but no record of what happened to them when the store closed. Baptism registers exist up to 1947 and marriages up to 1961.

| | |
|-----------------------|----------------------------|
| Address | Prince of Wales Drive |
| Postcode (if located) | SW11 4BU |
| Grid reference | TQ 286 770 |

| | |
|--------------------------------------|--------------------------|
| Grade | not known whether listed |
| Listed Building ref. (if applicable) | N/A |
| Listing found? (if applicable) | NO |
| CPW / CCC report on file? | NO |

| | |
|---------------------------------|----------------|
| Record office & reference | LMA/P70/ALL |
| Diocesan property reference no. | Not applicable |



NOTES

Record office:
LMA=London Metropolitan Archives
www.cityoflondon.gov.uk/lma/

CPW/CCC refers to the reports prepared on churches proposed for demolition

Click on grid reference to view a location map (accurate to within 100 metres)

For further information contact
pastoral@southwark.anglican.org

Last updated July 2007

Former places of worship in the Diocese of Southwark

BATTERSEA, CAIUS COLLEGE MISSION CHAPEL

Ref: BAT02

| | |
|--------------------------------------|---|
| Status | still used for worship (and other uses) |
| Borough | Wandsworth |
| Present parish | BATTERSEA, ST MARY |
| Built | 1895 |
| Build architect | unknown |
| Further information | An unconsecrated Chapel of Ease to St Mary's Battersea. The mission was founded in 1882 as a joint venture between St Mary's and Caius College (pronounced Keys) in Cambridge and is still active (as Caius House) in the original building. The Chapel was (and presumably still is) licensed for public worship but in recent years has only been used for an annual carol service. The building is scheduled for demolition for housing/community development in 2007 or soon after. |
| Further information and photos: | http://www.geocities.com/david_charles_curran/caiushouse/ |
| Address | Holman Road |
| Postcode (if located) | SW11 3RL |
| Grid reference | TQ 267 762 |
| Grade | Not Listed |
| Listed Building ref. (if applicable) | N/A |
| Listing found? (if applicable) | NO |
| CPW / CCC report on file? | NO |
| Record office & reference | Registers of services in the chapel from 1924-1953 are held at Battersea, St Mary. |
| Diocesan property reference no. | not applicable |



NOTES

Record office:
LMA=London Metropolitan Archives
www.cityoflondon.gov.uk/lma/

CPW/CCC refers to the reports prepared on churches proposed for demolition

Click on grid reference to view a location map (accurate to within 100 metres)

For further information contact
pastoral@southwark.anglican.org

Last updated July 2007

Former places of worship in the Diocese of Southwark

BATTERSEA, CHRIST CHURCH

Ref: BAT03

| | |
|--------------------------------------|---|
| Status | demolished |
| Borough | Wandsworth |
| Present parish | BATTERSEA, CHRIST CHURCH AND ST STEPHEN |
| Built | 1849 |
| Build architect | C Lee & T T Bury |
| Further information | <p>A chapel of ease to Battersea, St Mary until its own parish was established in 1861.</p> <p><i>"The original church, which was consecrated on 27 July 1849, was a cruciform Middle-Pointed building with a spire."</i> (from 'Parish Churches of London', Basil F L Clarke, Batsford, 1966)</p> <p>On 21 November 1944 a rocket bomb destroyed both church and vicarage. A temporary church was used until the new Christ Church (built on the same site) was dedicated in April 1959.</p> |
| Address | Battersea Park Rd |
| Postcode (if located) | SW11 3BY |
| Grid reference | TQ 272 762 |
| Grade | N/A |
| Listed Building ref. (if applicable) | N/A |
| Listing found? (if applicable) | NO |
| CPW / CCC report on file? | NO |
| Record office & reference | not known (pre-war registers may have been lost) |
| Diocesan property reference no. | not applicable |



NOTES

Record office:
LMA=London Metropolitan Archives
www.cityoflondon.gov.uk/lma/

CPW/CCC refers to the reports prepared on churches proposed for demolition

Click on grid reference to view a location map (accurate to within 100 metres)

For further information contact
pastoral@southwark.anglican.org

Last updated July 2007

Former places of worship in the Diocese of Southwark

BATTERSEA, KATHERINE LOW SETTLEMENT MISSION Ref: BAT04

| | |
|--------------------------------------|--|
| Status | unknown (may still be standing) |
| Borough | Wandsworth |
| Present parish | BATTERSEA, ST MARY |
| Built | ? |
| Build architect | unknown |
| Further information | <p>Listed in the 1937 Diocesan Directory as a licensed place of worship in the new St Mary le Park parish (BAT12).</p> <p>The address is very close to that of Caius College mission (BAT02) but it was probably a different building. Keith Blackburn recalls that by the time he knew the organisation in the 1970's it had moved to 108 Battersea High Street, SW11 3HP and that the building included a chapel where a weekly service was held. It still appears to be going as an organisation at the latter address.</p> |
| Address | Harroway Rd |
| Postcode (if located) | SW11 3RW |
| Grid reference | TQ 267 763 (approx) |
| Grade | not known whether listed |
| Listed Building ref. (if applicable) | N/A |
| Listing found? (if applicable) | NO |
| CPW / CCC report on file? | NO |
| Record office & reference | not known |
| Diocesan property reference no. | not applicable |

WE HAVE NOT YET FOUND A
PHOTOGRAPH OR DRAWING
OF THIS BUILDING

do contact us if you can assist

NOTES

Record office:
LMA=London Metropolitan Archives
www.cityoflondon.gov.uk/lma/

CPW/CCC refers to the reports prepared on
churches proposed for demolition

Click on grid reference to view a location map
(accurate to within 100 metres)

For further information contact
pastoral@southwark.anglican.org

Last updated November 2007

Former places of worship in the Diocese of Southwark

BATTERSEA, ST ALDWIN

Ref: BAT05

| | |
|--------------------------------------|---|
| Status | demolished |
| Borough | Wandsworth |
| Present parish | BATTERSEA, CHRIST CHURCH AND ST STEPHEN |
| Built | 1880 (approximate) |
| Build architect | unknown |
| Further information | A mission chapel of St Stephen's parish (last baptism 1887), later a church hall. It was still extant c.1966 according to Diocesan records, but the site is now occupied by St Stephen's House (residential) - the date of demolition of the church is unknown and the Diocese has no remaining interest in the property. |
| Address | Poyntz Road |
| Postcode (if located) | SW11 5BH |
| Grid reference | TQ 277 761 |
| Grade | not known whether listed |
| Listed Building ref. (if applicable) | N/A |
| Listing found? (if applicable) | NO |
| CPW / CCC report on file? | NO |
| Record office & reference | LMA/P70/STE |
| Diocesan property reference no. | not applicable |

WE HAVE NOT YET FOUND A
PHOTOGRAPH OR DRAWING
OF THIS BUILDING

do contact us if you can assist

NOTES

Record office:
LMA=London Metropolitan Archives
www.cityoflondon.gov.uk/lma/

CPW/CCC refers to the reports prepared on
churches proposed for demolition

Click on grid reference to view a location map
(accurate to within 100 metres)

For further information contact
pastoral@southwark.anglican.org

Last updated July 2007

Former places of worship in the Diocese of Southwark

BATTERSEA, ST ANDREW

Ref: BAT06

| | |
|-----------------|------------------|
| Status | demolished |
| Borough | Wandsworth |
| Present parish | BATTERSEA FIELDS |
| Built | 1884 |
| Build architect | Henry Stone |

Further information *"The foundation stone was laid on 1 May 1884. Henry Stone, Architect, Macey and Sons, builders"* (from 'Parish Churches of London', Basil F L Clarke, Batsford, 1966)

This church replaced the temporary building of 1875; it closed after being severely damaged by a landmine in 1940 and finally demolished 1953. The historic address is alternatively given as Dashwood New Road. A full description and map are on a Diocesan file (ref DPC/017CJ). It was replaced by [Battersea, St George w St Andrew](#) (BAT09) on the same site.

| | |
|-----------------------|--|
| Address | [originally Stockdale Road]; site is now on Patmore Street |
| Postcode (if located) | SW8 4JD |
| Grid reference | TQ 294 768 |

| | |
|--------------------------------------|-----|
| Grade | N/A |
| Listed Building ref. (if applicable) | N/A |
| Listing found? (if applicable) | NO |
| CPW / CCC report on file? | NO |

| | |
|---------------------------------|-------------|
| Record office & reference | LMA/P70/AND |
| Diocesan property reference no. | 0746 |

WE HAVE NOT YET FOUND A
PHOTOGRAPH OR DRAWING
OF THIS BUILDING

do contact us if you can assist

NOTES

Record office:
LMA=London Metropolitan Archives
www.cityoflondon.gov.uk/lma/

CPW/CCC refers to the reports prepared on churches proposed for demolition

Click on grid reference to view a location map (accurate to within 100 metres)

For further information contact
pastoral@southwark.anglican.org

Last updated July 2007

Former places of worship in the Diocese of Southwark

BATTERSEA, ST BARTHOLOMEW

Ref: BAT07

| | |
|--------------------------------------|--|
| Status | still used for worship (not Anglican) |
| Borough | Wandsworth |
| Present parish | LAVENDER HILL, THE ASCENSION WITH BATTERSEA, ST PHILIP & ST BARTHOLOMEW |
| Built | 1901 |
| Build architect | G H Fellowes Prynne |
| Further information | <p>The congregation was started in a shop by the Rev T L Goslett c.1889; a letter on file suggests a first church was built 1891 adjacent to the present one.</p> <p><i>"The foundation stone was laid on 1 November 1900, and the consecration was in 1901 ... the builder was W H Lorden, of Tooting. The church ... is of stock brick, varied with red, with a tall nave and chancel of the same height."</i> (from 'Parish Churches of London', Basil F L Clarke, Batsford, 1966)</p> <p>It was declared redundant in 1972, leased to the Greek Orthodox from 29 June 1973, and sold to them in 1995. Now known as St Nektarios.</p> |
| Website of present users: | http://www.nektarios.btinternet.co.uk/church_london/church.htm |
| Address | Wycliffe Road (may originally have been called Wickersley Road, or this may be a misprint) |
| Postcode (if located) | SW11 5QS |
| Grid reference | TQ 284 761 |
| Grade | not known whether listed |
| Listed Building ref. (if applicable) | N/A |
| Listing found? (if applicable) | NO |
| CPW / CCC report on file? | YES, dated 1971 |
| Record office & reference | LMA/P70/BAT |
| Diocesan property reference no. | 0749 (& basement archive 4/2) |



NOTES

Record office:
LMA=London Metropolitan Archives
www.cityoflondon.gov.uk/lma/

CPW/CCC refers to the reports prepared on churches proposed for demolition

Click on grid reference to view a location map (accurate to within 100 metres)

For further information contact
pastoral@southwark.anglican.org

Last updated July 2007

Former places of worship in the Diocese of Southwark

BATTERSEA, ST GEORGE THE MARTYR

Ref: BAT08

| | |
|-----------------|------------------|
| Status | demolished |
| Borough | Wandsworth |
| Present parish | BATTERSEA FIELDS |
| Built | 1828 |
| Build architect | Edward Blore |

| | |
|---------------------|---|
| Further information | <p><i>"St George's was ... enlarged with a chancel in 1874. The district became hopelessly dreary, and the church was not needed."</i> (from 'Parish Churches of London', Basil F L Clarke, Batsford, 1966).</p> <p>Despite Clarke's comment, and damage in World War 2, the church remained in use until closed in 1953, then leased to a theatrical agency for storage until destroyed by fire in 1960. The bell was re-hung in the replacement church (BAT09).</p> <p>The site was sold to Regent Lion Investments Ltd. and appears now to be part of an industrial estate. The parish was taken into Battersea, St George with St Andrew in 1944.</p> |
|---------------------|---|

| | |
|-----------------------|----------------------------|
| Address | Nine Elms Lane, Battersea |
| Postcode (if located) | SW8 5BH |
| Grid reference | TQ 293 773 |

| | |
|--------------------------------------|--|
| Grade | N/A |
| Listed Building ref. (if applicable) | N/A |
| Listing found? (if applicable) | NO |
| CPW / CCC report on file? | YES (undated) - Diocesan file ref DPC/017. |
| Record office & reference | LMA/P70/GEO |
| Diocesan property reference no. | not applicable |

WE HAVE NOT YET FOUND A
PHOTOGRAPH OR DRAWING
OF THIS BUILDING

do contact us if you can assist

NOTES

Record office:
LMA=London Metropolitan Archives
www.cityoflondon.gov.uk/lma/

CPW/CCC refers to the reports prepared on
churches proposed for demolition

Click on grid reference to view a location map
(accurate to within 100 metres)

For further information contact
pastoral@southwark.anglican.org

Last updated July 2007

BATTERSEA, ST GEORGE WITH ST ANDREW

Ref: BAT09

| | |
|--------------------------------------|---|
| Status | demolished |
| Borough | Wandsworth |
| Present parish | BATTERSEA FIELDS |
| Built | 1956 |
| Build architect | Covell & Matthews |
| Further information | <p>The church was built on the site of the church of St Andrew (BAT06), severely damaged by a landmine in 1940. The name also reflects the nearby church of St George the Martyr, Nine Elms Lane (BAT08), also damaged by bombing in 1940 and from which the single bell of 1828 came. The new church was designed by Covell and Matthews, and the foundation stone was laid on 23 April 1955. It was dedicated to both saints, and consecrated on 15 September 1956, but locally known just as St George's.</p> <p><i>"It has the usual concrete frame, and rather long windows. A tower-porch, with a copper-covered spire, at the north-west; and a sanctuary with a raised roof, lit from the top. The glass is by W. Carter Shapland. The seats and the organ came from St George's."</i> (from 'Parish Churches of London', Basil F L Clarke, Batsford, 1966). The nave had five bays, and there was a small baptistery at the west end, a side chapel at the south-east corner and a north-west tower. For a full description see the CCC report (Diocesan file ref. DPC/017CJ2)</p> <p>The church was reordered in 1972 with a kitchen and toilets provided behind a screen at the rear. It had no incumbent after 1974. Declared redundant in 1994, it was soon demolished (apart from the tower); the 1837 organ, which came from the old St George's, went to Dulwich, St Clement. It was replaced with a smaller church attached to the tower, dedicated on 17 June 1996. Housing was built on the remainder of the site.</p> |
| Address | Patmore Street |
| Postcode (if located) | SW8 4JD |
| Grid reference | TQ 294 768 |
| Grade | not listed |
| Listed Building ref. (if applicable) | N/A |
| Listing found? (if applicable) | NO |
| CPW / CCC report on file? | YES, dated 1992 |
| Record office & reference | LMA/P70/GEO |
| Diocesan property reference no. | 0746 & 0217/pkt31 |



NOTES

Record office:
LMA=London Metropolitan Archives
www.cityoflondon.gov.uk/lma/

CPW/CCC refers to the reports prepared on churches proposed for demolition

Click on grid reference to view a location map (accurate to within 100 metres)

For further information contact
pastoral@southwark.anglican.org

Last updated July 2007

Former places of worship in the Diocese of Southwark

BATTERSEA, ST JAMES (MISSION CHURCH)

Ref: BAT10

| | |
|--------------------------------------|---|
| Status | unknown (may still be standing) |
| Borough | Wandsworth |
| Present parish | ? |
| Built | 1882 (approx) |
| Build architect | unknown |
| Further information | <p>A Chapel-of-Ease to St George the Martyr (BAT08) and a licensed (not consecrated) place of worship. Last known to have been in regular use 1914 but apparently in occasional use until it was sold in 1958.</p> <p>It might just refer to the chapel of the St James Hospital (founded in the 19th century by the parish of St James, Westminster and demolished in 1991) the site of which is now Old Hospital Close, SW12 8SR, though that site is in the parish of Wandsworth Common, St Mary Magdalen.</p> |
| Address | Nine Elms district - not located |
| Postcode (if located) | N/A |
| Grid reference | not located |
| Grade | not known whether listed |
| Listed Building ref. (if applicable) | N/A |
| Listing found? (if applicable) | NO |
| CPW / CCC report on file? | NO |
| Record office & reference | LMA/P70/GEO |
| Diocesan property reference no. | not applicable |

WE HAVE NOT YET FOUND A
PHOTOGRAPH OR DRAWING
OF THIS BUILDING

do contact us if you can assist

NOTES

Record office:
LMA=London Metropolitan Archives
www.cityoflondon.gov.uk/lma/

CPW/CCC refers to the reports prepared on
churches proposed for demolition

Click on grid reference to view a location map
(accurate to within 100 metres)

For further information contact
pastoral@southwark.anglican.org

Last updated July 2007

Former places of worship in the Diocese of Southwark

BATTERSEA, ST JOHN

Ref: BAT11

| | |
|--------------------------------------|--|
| Status | demolished |
| Borough | Wandsworth |
| Present parish | BATTERSEA, ST PETER AND ST PAUL |
| Built | 1863 |
| Build architect | E.C. Robins |
| Further information | <p><i>"A cheap brick church erected for the workers of the factory district of York Road" according to J.G. Taylor (Our Lady of Batersey, 1925). Described elsewhere as being in 13th century style, it was consecrated on 5 May 1863. In 1938-1939 the parish was amalgamated with Saint Paul's, which had begun as a consecrated chapel of ease for Saint John's; St John's was then badly damaged in World War 2. The parish was renamed in 1948 to simply Battersea, St Paul. The church was then demolished c.1950, and the site sold off in 1953. Housing now stands on the site and St Paul's parish has since been annexed to St Peter's; both those churches in turn are scheduled for redevelopment.</i></p> |
| Address | Usk Road |
| Postcode (if located) | SW11 2RT |
| Grid reference | TQ 264 754 |
| Grade | N/A |
| Listed Building ref. (if applicable) | N/A |
| Listing found? (if applicable) | NO |
| CPW / CCC report on file? | NO |
| Record office & reference | LMA/P70/JN - registers 1863 - 1939 - see also records for St Paul's. |
| Diocesan property reference no. | not applicable |

WE HAVE NOT YET FOUND A
PHOTOGRAPH OR DRAWING
OF THIS BUILDING

do contact us if you can assist

NOTES

Record office:
LMA=London Metropolitan Archives
www.cityoflondon.gov.uk/lma/

CPW/CCC refers to the reports prepared on
churches proposed for demolition

Click on grid reference to view a location map
(accurate to within 100 metres)

For further information contact
pastoral@southwark.anglican.org

Last updated July 2011

Former places of worship in the Diocese of Southwark

BATTERSEA, ST MARY-LE-PARC (1)

Ref: BAT12

| | |
|--------------------------------------|---|
| Status | demolished |
| Borough | Wandsworth |
| Present parish | BATTERSEA, ST MARY |
| Built | 1883 |
| Build architect | William White |
| Further information | <p>Originally a chapel-of-ease to St Mary at Lambeth, but a separate parish from 1935. <i>"White's design included a large tower and spire on the north of the chancel. What was actually built was the east end: apse with ambulatory, chancel, south chancel aisle (apsidal, used as a chapel); north chancel aisle, used as a vestry, and north transept (added in 1903 by J S Quilter); and two bays of the nave, with north aisle, and a makeshift aisle on the south. ... the pillars are circular and solid: rather unexpectedly, the capitals have naturalistic foliage. The arch at the west is a good deal lower than the roof and there is quite an effect of space; there are similar arcades north and south of the chancel. The screen is of iron."</i> (from 'Parish Churches of London', Basil F L Clarke, Batsford, 1966)</p> <p>A 1963 scheme to sell it to Lee Abbey Community fell through; it was demolished (by bill in Parliament) 1966 and replaced 1967 (BAT13). The bell was stolen during demolition. Part of the site was sold to a housing association for flats - now St Mary le Park Court.</p> <p>There is a file in the Diocesan Pastoral Department archives for this parish, containing among other items: the only quinquennial inspection report on the old church (1961), the 1966 Bill for the demolition of the original church and the building of the new one; and a history of the parish by Rev P.L. Law, 1989 (including plans and drawings of this church).</p> |
| Address | Parkgate Road |
| Postcode (if located) | SW11 4NT |
| Grid reference | TQ 274 772 |
| Grade | not known whether listed |
| Listed Building ref. (if applicable) | N/A |
| Listing found? (if applicable) | NO |
| CPW / CCC report on file? | NO |
| Record office & reference | LMA/P70/MRY1 |
| Diocesan property reference no. | 0847 |



NOTES

Record office:
LMA=London Metropolitan Archives
www.cityoflondon.gov.uk/lma/

CPW/CCC refers to the reports prepared on churches proposed for demolition

Click on grid reference to view a location map (accurate to within 100 metres)

For further information contact
pastoral@southwark.anglican.org

Last updated December 2009

Former places of worship in the Diocese of Southwark

BATTERSEA, ST MARY-LE-PARK (2)

Ref: BAT13

| | |
|-----------------|---------------------------------------|
| Status | still used for worship (not Anglican) |
| Borough | Wandsworth |
| Present parish | BATTERSEA, ST MARY |
| Built | 1970 |
| Build architect | David Cole |

| | |
|---------------------|---|
| Further information | <p>A mixed use building, which replaced the earlier St Mary's (BAT12), the church part being consecrated. To the west of the church is the former vicarage. The foundation stone was laid by Earl Spencer.</p> <p>Roughly 49ft square in plan with irregular projections from the sides, the church is placed above a hall with ancillary rooms, and is approached by a flight of steps on the west side. The walls are built of dark grey-brown brick, and the flat roof is covered with bitumen and chippings. A fuller description is available in the CCC report.</p> <p>It closed for worship in 1989 and was declared redundant in 1991. The building was sold in 1994, with most of the contents, to the Philippino Pentecostal Church of Christ (still in this use as at 2005).</p> <p>There is a file in the Diocesan Pastoral Department archives for this parish, containing among other items: the 1966 Bill for the demolition of the original church and the building of the new one; the Act of Consecration (1970); a survey of parish records (later deposited at the LMA), 1987; the last quinquennial inspection report (1988); and a history of the parish by Rev P.L. Law, 1989.</p> |
|---------------------|---|

| | |
|--------------------------------------|----------------------------|
| Address | Parkgate Road (South side) |
| Postcode (if located) | SW11 4NT |
| Grid reference | TQ 274 772 |
| Grade | not listed |
| Listed Building ref. (if applicable) | N/A |
| Listing found? (if applicable) | NO |
| CPW / CCC report on file? | YES, dated 1990 |
| Record office & reference | LMA/P70/MRY1 |
| Diocesan property reference no. | 0847 |



NOTES

Record office:
LMA=London Metropolitan Archives
www.cityoflondon.gov.uk/lma/

CPW/CCC refers to the reports prepared on churches proposed for demolition

Click on grid reference to view a location map (accurate to within 100 metres)

For further information contact
pastoral@southwark.anglican.org

Last updated August 2007

Former places of worship in the Diocese of Southwark

BATTERSEA, ST MATTHEW'S MISSION CHAPEL

Ref: BAT14

| | |
|-----------------|----------------------------------|
| Status | demolished |
| Borough | Wandsworth |
| Present parish | BATTERSEA FIELDS |
| Built | 1877 (approx. - first registers) |
| Build architect | unknown |

Further information The only reference to this church is in the LMA records - registers from 1877-1878 - in the parish of St George the Martyr. It is presumed to have been demolished by 1950 (not being evident on 1951 map).

This church is not to be confused with [Lavender Hill, St Matthew](#), in Rush Hill Road (LAV01), which was also opened in 1877 and seem also to have been known as Battersea, St Matthew. There is however probably some connection between the two - this one may well have been a temporary 'tin tabernacle' before the Rush Hill church was completed.

| | |
|-----------------------|-----------------------|
| Address | Nine Elms Lane |
| Postcode (if located) | N/A |
| Grid reference | not located on street |

| | |
|--------------------------------------|-----|
| Grade | N/A |
| Listed Building ref. (if applicable) | N/A |
| Listing found? (if applicable) | NO |
| CPW / CCC report on file? | NO |

| | |
|---------------------------------|----------------|
| Record office & reference | LMA/P70/GEO |
| Diocesan property reference no. | not applicable |

WE HAVE NOT YET FOUND A
PHOTOGRAPH OR DRAWING
OF THIS BUILDING

do contact us if you can assist

NOTES

Record office:
LMA=London Metropolitan Archives
www.cityoflondon.gov.uk/lma/

CPW/CCC refers to the reports prepared on
churches proposed for demolition

Click on grid reference to view a location map
(accurate to within 100 metres)

For further information contact
pastoral@southwark.anglican.org

Last updated July 2007

Former places of worship in the Diocese of Southwark

BATTERSEA, ST PETER

Ref: BAT15

| | |
|-----------------|---------------------------------|
| Status | demolished |
| Borough | Wandsworth |
| Present parish | BATTERSEA, ST PETER AND ST PAUL |
| Built | 1876 |
| Build architect | William White |

Further information This brick church replaced a temporary church opened in 1874. The foundation stone was laid on St Peter's day, 1875: the consecration was exactly a year later.

"The builder was Carter. A rather wide and short nave has aisles, and an apse at the west: there is only one window in the aisles, and the light comes from the clerestory, which is carried round the western apse as well. There is no chancel arch, and the chancel is of one bay only: on the south, organ chamber and vestry lead to an otherwise detached tower with gabled spire - large in proportion to the rest of the church - completed in 1911." (from 'Parish Churches of London', Basil F L Clarke, Batsford, 1966)

The church closed for worship c.1965 and was destroyed by fire 1970 (SEE PHOTO). The tower, which contained a single 40 inch bell, survived the fire but was demolished 1994 due to severe structural problems in the brickwork. The bell was sold in 1997 to [St Francis, Melbourne](#), Australia. The present buildings comprise an old school attached to a "temporary" multipurpose church hall and community centre. A permanent replacement is intended in the medium term. The adjacent original church hall is listed (LBS ref. 207099).

| | |
|--------------------------------------|----------------------------|
| Address | Plough Road |
| Postcode (if located) | SW11 2DE |
| Grid reference | TQ 267 757 |
| Grade | 2 (tower, demolished) |
| Listed Building ref. (if applicable) | 207080 (tower, demolished) |
| Listing found? (if applicable) | YES |
| CPW / CCC report on file? | YES, dated 1978 |
| Record office & reference | Battersea Rise, St Mark |
| Diocesan property reference no. | 0845 |



NOTES

Record office:
LMA=London Metropolitan Archives
www.cityoflondon.gov.uk/lma/

CPW/CCC refers to the reports prepared on churches proposed for demolition

Click on grid reference to view a location map (accurate to within 100 metres)

For further information contact
pastoral@southwark.anglican.org

Last updated July 2007

Former places of worship in the Diocese of Southwark

BATTERSEA, ST STEPHEN

Ref: BAT16

| | |
|--------------------------------------|--|
| Status | still used for worship (not Anglican) |
| Borough | Wandsworth |
| Present parish | BATTERSEA, CHRIST CHURCH AND ST STEPHEN |
| Built | 1887 |
| Build architect | William White |
| Further information | <p>Registers date from 1880 so there was presumably a temporary building before this one.</p> <p><i>"The foundation stone was laid on 15 May 1886, and it was consecrated in 1887. The material is the usual stock brick, laced with red. The style is fourteenth-century - later than that which White generally used: but in a church like this, style is not of much importance. The church has roads on three sides of it, and there is not much space to spare - so it is quite small, and has low, windowless aisles. The small tower, with a broach spire, is at the east of the north aisle. The clerestory stage has some dignity, and there is a substantial king-post roof. The apsidal chancel is raised on an undercroft: there is a small south chapel. A 1914-18 War memorial screen. The altar and rails are by Martin Travers, 1936."</i> (from 'Parish Churches of London', Basil F L Clarke, Batsford, 1966). There are two bells of 1931 by Gillett & Johnston. Full description in the CCC report.</p> <p>The Benefice was united with Christ Church in 1972. The building was declared redundant in 1976 (permission to demolish was refused by the Council for the Care of Churches). It was leased to the Assemblies of the First-Born from 1980, who bought the freehold in 2007.</p> |
| Address | Battersea Bridge Rd |
| Postcode (if located) | SW11 4PT |
| Grid reference | TQ 275 764 |
| Grade | 2 and in the Battersea Park Conservation Area |
| Listed Building ref. (if applicable) | 206979 |
| Listing found? (if applicable) | YES |
| CPW / CCC report on file? | YES, dated 1971 |
| Record office & reference | LMA/P70/STE |
| Diocesan property reference no. | 0732 |



NOTES

Record office:
LMA=London Metropolitan Archives
www.cityoflondon.gov.uk/lma/

CPW/CCC refers to the reports prepared on churches proposed for demolition

Click on grid reference to view a location map (accurate to within 100 metres)

For further information contact
pastoral@southwark.anglican.org

Last updated July 2007

Former places of worship in the Diocese of Southwark

BATTERSEA, ST PHILIP THE APOSTLE

Ref: BAT17

| | |
|--------------------------------------|--|
| Status | still used for worship (not Anglican) |
| Borough | Wandsworth |
| Present parish | LAVENDER HILL, THE ASCENSION WITH BATTERSEA, ST PHILIP & ST BARTHOLOMEW |
| Built | 1869 |
| Build architect | Sir James T Knowles |
| Further information | <p><i>"Kentish rag in early and later Middle-Pointed style. Nave and aisles, transepts and apsidal chancel and a low tower at the liturgical south- west. 6-bay north aisle. South aisle similar but 4 bays only."</i> (extract from list description). The church was named after St Philip's, Sydney, as the area was developed by Australian entrepreneur Philip Flower. An intended spire was never built. Detailed history, description, plans and photographs in a Diocesan file.</p> <p>The church hall was sold in 1985, since when various schemes for reordering the church or converting it to community use were considered, but none ever came to fruition. Some of the pews had been removed in 1976. Among faculties granted in recent years were the sale of the 1871 Hill organ to Reading School chapel (1992) and floodlighting (2000).</p> <p>The parish was merged with that of Battersea, St Bartholomew (BAT07) in 1972, when St Bartholomew's was declared redundant, and again with Lavender Hill, The Ascension in 2000 after Anglican worship ceased in St Philip's. The St Mary Debre Tsion Ethiopian Orthodox Tewahedo Church had rented the building for worship for many years before it was declared redundant on 28 February 2007 and leased to them. In 2010 they were granted the freehold.</p> <p>There were never any burials in the churchyard, but a faculty was granted in 1997 for a Garden of Remembrance for interment of cremated remains so it remains consecrated. The churchyard was leased from 1960 to Wandsworth Borough for 99 years as an open space under the Open Spaces Act 1906.</p> |
| Address | St Philip Street (corner of Queenstown Road, called Queens Road until 1939) |
| Postcode (if located) | SW8 3RT |
| Grid reference | TQ 287 762 |
| Grade | 2 and in a Conservation Area |
| Listed Building ref. (if applicable) | 207096 (List Entry Number 1357670 from 2011) |
| Listing found? (if applicable) | YES |
| CPW / CCC report on file? | YES, dated 1988 and 2005 |
| Record office & reference | Old registers were sent to the LMA in 2009. |
| Diocesan property reference no. | 0844 |



NOTES

Record office:
LMA=London Metropolitan Archives
www.cityoflondon.gov.uk/lma/

CPW/CCC refers to the reports prepared on churches proposed for demolition

Click on grid reference to view a location map (accurate to within 100 metres)

For further information contact
pastoral@southwark.anglican.org

Last updated March 2012

Former places of worship in the Diocese of Southwark

BATTERSEA, ST LUKE

Ref: BAT18

| | |
|-----------------|---------------------|
| Status | demolished |
| Borough | Wandsworth |
| Present parish | BATTERSEA, ST LUKE? |
| Built | pre-1874 |
| Build architect | unknown |

| | |
|-----------------------|---|
| Further information | An iron church, originally the temporary church of St Mark, Battersea Rise. Moved in 1874 to a site on Nightingale Lane as the first church of St Luke until the present permanent building was opened in 1892. |
| Address | Nightingale Lane |
| Postcode (if located) | not located on street |
| Grid reference | not located on street |

| | |
|--------------------------------------|-----|
| Grade | N/A |
| Listed Building ref. (if applicable) | N/A |
| Listing found? (if applicable) | NO |
| CPW / CCC report on file? | NO |

| | |
|---------------------------------|-----------|
| Record office & reference | not known |
| Diocesan property reference no. | N/A |

WE HAVE NOT YET FOUND A
PHOTOGRAPH OR DRAWING
OF THIS BUILDING

do contact us if you can assist

NOTES

Record office:
LMA=London Metropolitan Archives
www.cityoflondon.gov.uk/lma/

CPW/CCC refers to the reports prepared on
churches proposed for demolition

Click on grid reference to view a location map
(accurate to within 100 metres)

For further information contact
pastoral@southwark.anglican.org

Last updated July 2007

Former places of worship in the Diocese of Southwark

BERMONDSEY, CAMBRIDGE UNIVERSITY MISSION

Ref: BER01

| | |
|-----------------|---|
| Status | demolished |
| Borough | Southwark |
| Present parish | BERMONDSEY, ST JAMES WITH CHRIST CHURCH |
| Built | ? (earlier building converted) |
| Build architect | unknown |

Further information

"The Mission was founded in 1907 as a medical mission with a boys mission club and residential settlement. The chief instigator was the Rev. Harold D. Salmon (who became the first head of settlement - 1907-21). Concerned about the condition of young people in Bermondsey he gained the support of a group of Cambridge evangelicals (partly based around Ridley Hall). A building on Jamaica Road was bought and refurbished in 1907; further land and new halls added in 1910. A girls branch followed in 1916. In 1922 the name changed to the Cambridge University Mission Settlement. ... While the residential element had to close during the Second World War (the building was also damaged by a land mine) it reopened in 1947/8 - and uniquely among [BASSAC](#) members has continued up until today. The buildings were significantly rebuilt during the 1950s" (Reproduced from the [encyclopaedia of informal education](#))

The mission building became the Salmon Youth Centre (London Development Agency), part of the Bermondsey Group Ministry. It was demolished in 2004/5 for the Bermondsey Spa regeneration project, a redevelopment which included a sports hall, drama space, chapel, residences, and some housing (provided with Hyde Housing). It may well never have been used for public worship; certainly no record of baptismal registers has been found.

| | |
|--------------------------------------|----------------------------|
| Address | Old Jamaica Road |
| Postcode (if located) | SE16 4TE |
| Grid reference | TQ 341 794 |
| Grade | not listed |
| Listed Building ref. (if applicable) | N/A |
| Listing found? (if applicable) | NO |
| CPW / CCC report on file? | NO |

| | |
|---------------------------------|----------------|
| Record office & reference | not applicable |
| Diocesan property reference no. | not applicable |

**WE HAVE NOT YET FOUND A
PHOTOGRAPH OR DRAWING
OF THIS BUILDING**

do contact us if you can assist

NOTES

Record office:
LMA=London Metropolitan Archives
www.cityoflondon.gov.uk/lma/

CPW/CCC refers to the reports prepared on churches proposed for demolition

Click on grid reference to view a location map (accurate to within 100 metres)

For further information contact
pastoral@southwark.anglican.org

Last updated July 2007

Former places of worship in the Diocese of Southwark

BERMONDSEY, CHRIST CHURCH

Ref: BER02

| | |
|-----------------|--|
| Status | demolished |
| Borough | Southwark |
| Present parish | BERMONDSEY, ST JAMES WITH CHRIST CHURCH & ST CRISPIN |
| Built | 1848 |
| Build architect | W Bennett Hayes |

Further information

"Built 1848, by George Allen: the designer was W Bennett Hayes. The church is of brick, in Romanesque style, with what the Ecclesiologist called 'a knowing-looking clerestory thick set with windows' a south-west belfry, and a short sanctuary." (from 'Parish Churches of London', Basil F L Clarke, Batsford, 1966)

The church was declared redundant in 1956 and demolished in 1966. Plans are held by ICBS (www.churchplansonline.org.uk).

It is easily confused with (but not the same as) [Rotherhithe, Christ Church](#), as the latter was known as Bermondsey, Christ Church in later years until it was demolished in 1979.

The [organ](#) was taken by St Nicholas, Southfleet (Rochester diocese) where it was still in use as of 2009.

| | |
|-----------------------|----------------------------|
| Address | Parkers Row |
| Postcode (if located) | SE1 2DW |
| Grid reference | TQ 340 795 |

| | |
|--------------------------------------|--------------------------|
| Grade | not known whether listed |
| Listed Building ref. (if applicable) | N/A |
| Listing found? (if applicable) | NO |
| CPW / CCC report on file? | NO |

| | |
|---------------------------------|----------------|
| Record office & reference | LMA/P71/CTC1 |
| Diocesan property reference no. | not applicable |



From an 1849 engraving

NOTES

Record office:
LMA=London Metropolitan Archives
www.cityoflondon.gov.uk/lma/

CPW/CCC refers to the reports prepared on churches proposed for demolition

Click on grid reference to view a location map (accurate to within 100 metres)

For further information contact
pastoral@southwark.anglican.org

Last updated July 2011

Former places of worship in the Diocese of Southwark

BERMONDSEY, CLARE COLLEGE MISSION also known as **ROTHERHITHE, THE EPIPHANY**

Ref: BER03

| | |
|--------------------------------------|---|
| Status | converted or used for purposes other than worship |
| Borough | Southwark |
| Present parish | ROTHERHITHE, ST MARY W ALL SAINTS |
| Built | 1886 (rebuilt 1912) |
| Build architect | Simpson & Ayrton |
| Further information | <p>No records of the first (1886) church; the 1912 building was one of the earliest reinforced concrete (then known as ferro-concrete) churches in London. Further details at www.artistsineastlondon.org/03_dilston/02text.htm</p> <p>It was declared redundant c.1950, but was the subject of a 1962 quinquennial before being converted to studios in the 1960's. The building still bears the name of the Mission.</p> |
| Address | [originally Dilston Grove] Dilston Grove no longer exists; the site is off Abbeyfield Road on the edge of Southwark Park. |
| Postcode (if located) | SE16 2BS |
| Grid reference | TQ 352 788 |
| Grade | 2 |
| Listed Building ref. (if applicable) | 471339 |
| Listing found? (if applicable) | YES |
| CPW / CCC report on file? | NO |
| Record office & reference | LMA/P71/CCM |
| Diocesan property reference no. | not applicable |



NOTES

Record office:
LMA=London Metropolitan Archives
www.cityoflondon.gov.uk/lma/

CPW/CCC refers to the reports prepared on churches proposed for demolition

Click on grid reference to view a location map (accurate to within 100 metres)

For further information contact
pastoral@southwark.anglican.org

Last updated July 2007

Former places of worship in the Diocese of Southwark

BERMONDSEY, ST ANDREW

Ref: BER04

| | |
|--------------------------------------|---|
| Status | demolished |
| Borough | Southwark |
| Present parish | BERMONDSEY, ST MARY MAGDALEN WITH ST OLAVE, ST JOHN & ST LUKE |
| Built | 1882 |
| Build architect | unknown |
| Further information | There is a reference to it as a "temporary mission church created from St Mary Magdalene without separate registers". Described as "red brick and stone in a 14th century style". It was still listed in the 1937 Diocesan Directory but not subsequently so was probably destroyed in World War 2. Southwark library apparently has details. |
| Address | Abbey Street SE1 (not located on street) |
| Postcode (if located) | N/A |
| Grid reference | TQ 337 794 (very approximate) |
| Grade | N/A |
| Listed Building ref. (if applicable) | N/A |
| Listing found? (if applicable) | NO |
| CPW / CCC report on file? | NO |
| Record office & reference | not applicable (see above) |
| Diocesan property reference no. | Winckworth deed ref F00003596 |

WE HAVE NOT YET FOUND A
PHOTOGRAPH OR DRAWING
OF THIS BUILDING

do contact us if you can assist

NOTES

Record office:
LMA=London Metropolitan Archives
www.cityoflondon.gov.uk/lma/

CPW/CCC refers to the reports prepared on
churches proposed for demolition

Click on grid reference to view a location map
(accurate to within 100 metres)

For further information contact
pastoral@southwark.anglican.org

Last updated April 2008

Former places of worship in the Diocese of Southwark

BERMONDSEY, ST CRISPIN (1)

Ref: BER05


| | |
|-----------------|---|
| Status | demolished |
| Borough | Southwark |
| Present parish | BERMONDSEY, ST JAMES WITH CHRIST CHURCH |
| Built | 1879 |
| Build architect | Coe & Robinson |

| | |
|---------------------|---|
| Further information | <p>A substantial building described thus: "Polygonal apse & chancel, 5-bay nave with clerestory and side aisles, South porch and NE tower: red brick with stone dressings".</p> <p>The church was apparently known as the Fitzwygram memorial church. The reference is to Sir Frederick Fitzwygram of Leigh Park, Havant, who was the Patron of the living and left £200 to the church in his will though his original connection with Bermondsey is unclear. His son Captain Sir Frederick Loftus Francis Fitzwygram died in a tragic accident in 1920 and thereafter the patronage passed to the Bishop of Southwark. <i>From a biography: "Sir Frederick Fitzwygram of Leigh Park House", Betty Marshall, Havant Regional Papers no.1, 1999. ISBN 0-95638-04</i></p> <p>The church was destroyed in World War 2 and rebuilt on the same site - see the entry for "Bermondsey, St Crispin (2)" (BER06).</p> |
|---------------------|---|

| | |
|-----------------------|----------------------------|
| Address | Southwark Park Rd |
| Postcode (if located) | SE16 2HU |
| Grid reference | TQ 347 793 |

| | |
|--------------------------------------|-----|
| Grade | N/A |
| Listed Building ref. (if applicable) | N/A |
| Listing found? (if applicable) | NO |
| CPW / CCC report on file? | NO |

| | |
|---------------------------------|-------------|
| Record office & reference | LMA/P71/CRI |
| Diocesan property reference no. | 0747 |



NOTES

Record office:
LMA=London Metropolitan Archives
www.cityoflondon.gov.uk/lma/

CPW/CCC refers to the reports prepared on churches proposed for demolition

Click on grid reference to view a location map (accurate to within 100 metres)

For further information contact
pastoral@southwark.anglican.org

Last updated February 2009

Former places of worship in the Diocese of Southwark

BERMONDSEY, ST CRISPIN (2)

Ref: BER06

| | |
|-----------------|--|
| Status | converted or used for purposes other than worship |
| Borough | Southwark |
| Present parish | BERMONDSEY, ST JAMES WITH CHRIST CHURCH & ST CRISPIN |
| Built | 1959 |
| Build architect | T Ford |

| | |
|---------------------|--|
| Further information | <p>This building, begun in 1958 and consecrated in July 1959, replaced the earlier one (BER05) destroyed in World War 2. Attached to the south west corner of the church is a large hall with ancillary rooms to the west and north. The single bell (electrically chimed) dates from 1838 so may not have come from the first St Crispin's (1879).</p> <p><i>"a square central space, with three shallow arms - organ gallery and transepts; and a larger sanctuary, with narrow aisles and a chapel on the left. There is a little Greek detail. The mural above the altar is by Hans Feibusch, 1959: the ceiling is painted with sky and clouds. The glass in the chapel is by M. C. Farrar Bell."</i> (from 'Parish Churches of London', Basil F L Clarke, Batsford, 1966)</p> <p>The church was made redundant on 1 August 1999 and the parish split between the neighbouring parishes of Bermondsey, St James with Christ Church (which picked up the name) and Rotherhithe, St Mary with All Saints. A proposed use as an Information Technology centre fell through. An amending scheme of 2003 permitted use as a nursery (Skallywags).</p> |
|---------------------|--|

| | |
|--------------------------------------|--|
| Address | Southwark Park Rd |
| Postcode (if located) | SE16 2HU |
| Grid reference | TQ 347 793 |
| Grade | 2 |
| Listed Building ref. (if applicable) | 486898 |
| Listing found? (if applicable) | YES |
| CPW / CCC report on file? | NO |
| Record office & reference | LMA/P71/CRI |
| Diocesan property reference no. | 0747/PKT47 & 0099/PKT27 ; basement archive 7/1 |



NOTES

Record office:
LMA=London Metropolitan Archives
www.cityoflondon.gov.uk/lma/

CPW/CCC refers to the reports prepared on churches proposed for demolition

Click on grid reference to view a location map (accurate to within 100 metres)

For further information contact
pastoral@southwark.anglican.org

Last updated July 2007

Former places of worship in the Diocese of Southwark

BERMONDSEY, ST KATHARINE
formerly **ROTHERHITHE, ST KATHARINE**

Ref: BER07

| | |
|-----------------|---|
| Status | demolished |
| Borough | Southwark |
| Present parish | BERMONDSEY, ST KATHARINE & ST BARTHOLOMEW |
| Built | 1884 |
| Build architect | W O Milne |

Further information The actual name of the parish when this building was erected was Rotherhithe, St Katharine but we have indexed it under the name of the replacement church on the same site.

"One of the churches that was built with the help of Richard Foster ... the foundation stone was laid on 3 May 1884 ... [a] rather ordinary red-brick church" (from 'Parish Churches of London', Basil F L Clarke, Batsford, 1966)

It suffered war damage in 1940 and after the parish merged with Camberwell, St Bartholomew in 1956 it was demolished (possibly a few years later as Allan McAllister recalls it still being used for a Sunday School and youth club). A new church of [Bermondsey, St Katharine with St Bartholomew](#) was built on the same site in 1960.

| | |
|-----------------------|----------------------------|
| Address | Eugenia Road |
| Postcode (if located) | SE16 2RA |
| Grid reference | TQ 355 786 |

| | |
|--------------------------------------|------------|
| Grade | Not Listed |
| Listed Building ref. (if applicable) | N/A |
| Listing found? (if applicable) | N/A |
| CPW / CCC report on file? | NO |

| | |
|---------------------------------|----------------|
| Record office & reference | not known |
| Diocesan property reference no. | not applicable |



Postcard supplied by Allan McAllister

NOTES

Record office:
LMA=London Metropolitan Archives
www.cityoflondon.gov.uk/lma/

CPW/CCC refers to the reports prepared on churches proposed for demolition

Click on grid reference to view a location map (accurate to within 100 metres)

For further information contact
pastoral@southwark.anglican.org

Last updated March 2012

Former places of worship in the Diocese of Southwark

BERMONDSEY, ST LUKE

Ref: BER08

| | |
|--------------------------------------|--|
| Status | demolished |
| Borough | Southwark |
| Present parish | BERMONDSEY, ST MARY MAGDALEN with SAINTS OLAVE, JOHN & LUKE |
| Built | 1885 |
| Build architect | J Gale & F Baggaly |
| Further information | Described as having a "continuous chancel and nave with aisles and bellcote, stands SW/NE". Seated 300. It was bombed in World War 2 but used for services until 1961. It was demolished in 1966 and the site sold to the Greater London Council as a playground for the Boutcher C of E School. The bell was transferred to the new church of Camberwell, St Philip . |
| Address | Grange Road |
| Postcode (if located) | SE1 3BW |
| Grid reference | TQ 337 790 |
| Grade | not known whether listed |
| Listed Building ref. (if applicable) | N/A |
| Listing found? (if applicable) | NO |
| CPW / CCC report on file? | NO |
| Record office & reference | LMA/P71/LUK |
| Diocesan property reference no. | not applicable |



NOTES

Record office:
LMA=London Metropolitan Archives
www.cityoflondon.gov.uk/lma/

CPW/CCC refers to the reports prepared on churches proposed for demolition

Click on grid reference to view a location map (accurate to within 100 metres)

For further information contact
pastoral@southwark.anglican.org

Last updated July 2007

Former places of worship in the Diocese of Southwark

BERMONDSEY, ST PAUL

Ref: BER09

| | |
|--------------------------------------|---|
| Status | demolished |
| Borough | Southwark |
| Present parish | SOUTHWARK, ST SAVIOUR (CATHEDRAL) |
| Built | 1848 |
| Build architect | S Teulon |
| Further information | <p>Described as "stone, continuous chancel and nave with aisles and NE spire". Registers run up to its closure in 1956, after which it was used as the Diocesan furniture store until authorised to be demolished in 1961. The site was sold to Guy's Hospital and is now occupied by flats (Sarah Swift House, named after a former Matron of the hospital). The nearby former Vicarage is still a Cathedral property.</p> <p>Part of the parish, including the site of the church, became St Hugh's Conventional District (now part of the Cathedral parish) and the rest was merged with Holy Trinity.</p> |
| Address | Kipling Street |
| Postcode (if located) | SE1 3SA |
| Grid reference | TQ 328 798 |
| Grade | not known whether listed |
| Listed Building ref. (if applicable) | N/A |
| Listing found? (if applicable) | NO |
| CPW / CCC report on file? | NO |
| Record office & reference | LMA/P71/PAU |
| Diocesan property reference no. | 0712 (Vicarage only) |



NOTES

Record office:
LMA=London Metropolitan Archives
www.cityoflondon.gov.uk/lma/

CPW/CCC refers to the reports prepared on churches proposed for demolition

Click on grid reference to view a location map (accurate to within 100 metres)

For further information contact
pastoral@southwark.anglican.org

Last updated July 2007

Former places of worship in the Diocese of Southwark

BERMONDSEY, ST PETER'S MISSION HALL

Ref: BER10

| | |
|--------------------------------------|--|
| Status | demolished |
| Borough | Southwark |
| Present parish | BERMONDSEY, ST MARY MAGDALEN SS OLAVE/JOHN/LUKE |
| Built | ? |
| Build architect | unknown |
| Further information | Listed in 1923 and 1937 Diocesan Directories as a licensed place of worship in Bermondsey, St Mary parish. Demolished some time after World War 2 and the site is now occupied by the Magdalen Tenants Hall (dedicated 1960 by the Vicar of Bermondsey). |
| Address | Purbrook Street |
| Postcode (if located) | SE1 3DQ |
| Grid reference | TQ 334 795 |
| Grade | not known whether listed |
| Listed Building ref. (if applicable) | N/A |
| Listing found? (if applicable) | NO |
| CPW / CCC report on file? | NO |
| Record office & reference | not known |
| Diocesan property reference no. | not applicable |

WE HAVE NOT YET FOUND A
PHOTOGRAPH OR DRAWING
OF THIS BUILDING

do contact us if you can assist

NOTES

Record office:
LMA=London Metropolitan Archives
www.cityoflondon.gov.uk/lma/

CPW/CCC refers to the reports prepared on
churches proposed for demolition

Click on grid reference to view a location map
(accurate to within 100 metres)

For further information contact
pastoral@southwark.anglican.org

Last updated July 2007

Former places of worship in the Diocese of Southwark

BERMONDSEY, ST SAVIOUR

Ref: BER11

| | |
|--------------------------------------|--|
| Status | unknown (may still be standing) |
| Borough | Southwark |
| Present parish | ? |
| Built | 1874 (approx) |
| Build architect | unknown |
| Further information | Little is known about this church except the existence of its registers at the LMA. The LMA reference suggests it was a mission church of St Crispin parish. Its exact location and fate are unknown although it has probably been demolished. |
| Address | Southwark Park Road |
| Postcode (if located) | N/A |
| Grid reference | not located on street |
| Grade | not known whether listed |
| Listed Building ref. (if applicable) | N/A |
| Listing found? (if applicable) | NO |
| CPW / CCC report on file? | NO |
| Record office & reference | LMA/P71/CRI (Registers 1874-1950) |
| Diocesan property reference no. | not applicable |

WE HAVE NOT YET FOUND A
PHOTOGRAPH OR DRAWING
OF THIS BUILDING

do contact us if you can assist

NOTES

Record office:
LMA=London Metropolitan Archives
www.cityoflondon.gov.uk/lma/

CPW/CCC refers to the reports prepared on
churches proposed for demolition

Click on grid reference to view a location map
(accurate to within 100 metres)

For further information contact
pastoral@southwark.anglican.org

Last updated July 2007

Former places of worship in the Diocese of Southwark

BERMONDSEY, ST STEPHEN (MISSION CHURCH)

Ref: BER12

| | |
|--------------------------------------|--|
| Status | demolished |
| Borough | Southwark |
| Present parish | BERMONDSEY, ST ANNE & ST AUGUSTINE |
| Built | 1872 (approx) |
| Build architect | unknown |
| Further information | Registers only exist from 1872-1873; it was in the parish of South Bermondsey, St Augustine which was built close by on Lynton Road in 1883 so was probably superseded by St Augustine's. The church does not appear on a 1951 map and Tenda Road has been redeveloped so the church has certainly been demolished at some time. |
| Address | Tenda Road (not located precisely) |
| Postcode (if located) | SE16 3PN |
| Grid reference | TQ 346 786 |
| Grade | N/A |
| Listed Building ref. (if applicable) | N/A |
| Listing found? (if applicable) | NO |
| CPW / CCC report on file? | NO |
| Record office & reference | LMA/P71/AUG |
| Diocesan property reference no. | not applicable |

WE HAVE NOT YET FOUND A
PHOTOGRAPH OR DRAWING
OF THIS BUILDING

do contact us if you can assist

NOTES

Record office:
LMA=London Metropolitan Archives
www.cityoflondon.gov.uk/lma/

CPW/CCC refers to the reports prepared on
churches proposed for demolition

Click on grid reference to view a location map
(accurate to within 100 metres)

For further information contact
pastoral@southwark.anglican.org

Last updated July 2007

Former places of worship in the Diocese of Southwark

BERMONDSEY, ST THOMAS

Ref: BER13

| | |
|-----------------|--|
| Status | converted or used for purposes other than worship |
| Borough | Southwark |
| Present parish | ST. SAVIOUR WITH ALL HALLOWS SOUTHWARK (CATHEDRAL) |
| Built | 1703 |
| Build architect | Thomas Cartwright |

| | |
|---------------------|--|
| Further information | <p>St. Thomas's Church probably originated as a chapel of the medieval hospital, but it is not known when it was first built on the present site. There was certainly a medieval church and it is known that one Richard Chaucer was buried there. Additions were made to the church in the early 17th-century, including the bell tower, but it was rebuilt by Thomas Cartwright in 1703. More details available from the statutory list description</p> <p>In the 19th century the church was made redundant (the last registers date from 1898) and it became the Chapter House of Southwark Cathedral. In the 1980s the church was taken over by the Chapter Group who are Lloyd's insurance brokers. It is now the "Herb garret and operating theatre museum". More history of the church is on their website at www.thegarret.org.uk/church.htm</p> |
|---------------------|--|

| | |
|--------------------------------------|----------------------------|
| Address | St Thomas's Street |
| Postcode (if located) | SE1 9RY |
| Grid reference | TQ 328 802 |
| Grade | 2* |
| Listed Building ref. (if applicable) | 471292 |
| Listing found? (if applicable) | YES |
| CPW / CCC report on file? | NO |

| | |
|---------------------------------|----------------|
| Record office & reference | LMA/P71/TMS |
| Diocesan property reference no. | not applicable |



NOTES

Record office:
LMA=London Metropolitan Archives
www.cityoflondon.gov.uk/lma/

CPW/CCC refers to the reports prepared on churches proposed for demolition

Click on grid reference to view a location map (accurate to within 100 metres)

For further information contact
pastoral@southwark.anglican.org

Last updated July 2007

Former places of worship in the Diocese of Southwark

BLACKFRIARS ROAD, CHRIST CHURCH Now known as SOUTHWARK, CHRIST CHURCH

Ref: BLA01

| | |
|-----------------|--------------------------|
| Status | demolished |
| Borough | Southwark |
| Present parish | SOUTHWARK, CHRIST CHURCH |
| Built | 1741 |
| Build architect | James Horne |

Further information This building replaced an earlier church of c.1641.

"The church was founded and endowed by John Marshall, of Southwark, and consecrated on 17 December 1671: the tower and spire were completed in 1695. It soon became unsafe, and ... a new church was built in 1738-41, almost certainly designed by James Horne. In 1802 it was closed as dangerous, and ... in 1811 the vestry agreed to repair the church (Robinson, surveyor) and erect north and south galleries. S S Teulon added an apse in 1870-1, and in 1890-1 C R Baker King remodelled the interior and built a Romanesque chancel." (from 'Parish Churches of London', Basil F L Clarke, Batsford, 1966)

It was destroyed in 1941 and a smaller church built on part of the site in 1959 as [Southwark, Christ Church](#).

| | |
|-----------------------|----------------------------|
| Address | Blackfriars Road |
| Postcode (if located) | SE1 8NY |
| Grid reference | TQ 316 803 |

| | |
|--------------------------------------|-----|
| Grade | N/A |
| Listed Building ref. (if applicable) | N/A |
| Listing found? (if applicable) | NO |
| CPW / CCC report on file? | NO |

| | |
|---------------------------------|----------------|
| Record office & reference | LMA/P92/CTC |
| Diocesan property reference no. | not applicable |



The old church

The Corporation of London has a better picture that may be viewed on its [collage](#) website, image ref. 17640, but is copyrighted without permission to reproduce it here.



The present church

NOTES

Record office:
LMA=London Metropolitan Archives
www.cityoflondon.gov.uk/lma/

CPW/CCC refers to the reports prepared on churches proposed for demolition

Click on grid reference to view a location map (accurate to within 100 metres)

For further information contact
pastoral@southwark.anglican.org

Last updated February 2009

Former places of worship in the Diocese of Southwark

BLACKHEATH, ST GERMAN'S CHAPEL

Ref: BLA02

| | |
|-----------------|---------------------|
| Status | demolished |
| Borough | Greenwich |
| Present parish | KIDBROOKE, ST JAMES |
| Built | 1823 |
| Build architect | unknown |

Further information Also known as St Germain's (the more usual spelling of the saint's name) but German seems the correct spelling here as it was named after the landowner (Earl of St German). A proprietary chapel of Charlton parish (and later of Kidbrooke St James) - "the oldest place of worship in Blackheath" according to a local history book. Records from 1865-1948. It suffered war damage in 1944 and was deconsecrated in 1951 and finally demolished in the early 1960's. Houses are now on the site (numbers 5a-5e).

Address St German's Place
Postcode (if located) SE3 0NL
Grid reference [TQ 401 767](#)

Grade N/A
Listed Building ref. (if applicable) N/A
Listing found? (if applicable) NO
CPW / CCC report on file? NO

Record office & reference Greenwich
Diocesan property reference no. not applicable



Photo © London Metropolitan Archives, Corporation of London through European Visual Archives Initiative
www.eva-eu.org/

NOTES

Record office:
LMA=London Metropolitan Archives
www.cityoflondon.gov.uk/lma/

CPW/CCC refers to the reports prepared on churches proposed for demolition

Click on grid reference to view a location map (accurate to within 100 metres)

For further information contact
pastoral@southwark.anglican.org

Last updated July 2007

Former places of worship in the Diocese of Southwark

BLACKHEATH, ST JOHN'S MISSION HALL

Ref: BLA03

| | |
|--------------------------------------|---|
| Status | demolished |
| Borough | Greenwich |
| Present parish | BLACKHEATH, ST JOHN THE EVANGELIST |
| Built | ? |
| Build architect | unknown |
| Further information | Listed in 1923 and 1937 Diocesan Directories as a licensed place of worship. The last reference in Diocesan files is 1972 when it was up for sale. An apartment block on the site is still called St John's Hall, so the property may still belong to the parish, but certainly not to the Diocese. |
| Address | Furzefield Road |
| Postcode (if located) | SE3 8UB |
| Grid reference | TQ 407 774 |
| Grade | not known whether listed |
| Listed Building ref. (if applicable) | N/A |
| Listing found? (if applicable) | NO |
| CPW / CCC report on file? | NO |
| Record office & reference | not known |
| Diocesan property reference no. | not applicable |

WE HAVE NOT YET FOUND A
PHOTOGRAPH OR DRAWING
OF THIS BUILDING

do contact us if you can assist

NOTES

Record office:
LMA=London Metropolitan Archives
www.cityoflondon.gov.uk/lma/

CPW/CCC refers to the reports prepared on
churches proposed for demolition

Click on grid reference to view a location map
(accurate to within 100 metres)

For further information contact
pastoral@southwark.anglican.org

Last updated July 2007

Former places of worship in the Diocese of Southwark

BLACKHEATH, ST PETER'S CHAPEL

Ref: BLA04

| | |
|--------------------------------------|--|
| Status | still used for worship (Anglican) |
| Borough | Greenwich |
| Present parish | BLACKHEATH PARK, ST MICHAEL & ALL ANGELS |
| Built | 1830 |
| Build architect | George Smith |
| Further information | NOT a 'lost' church - it was an older name of the present church of Blackheath Park, St Michael and All Angels from 1849 until it was consecrated in 1874. Also known variously as Mr Cator's Chapel or (originally) Trinity Church. |
| Address | Blackheath Park |
| Postcode (if located) | SE3 9RW |
| Grid reference | TQ 400 759 |
| Grade | C |
| Listed Building ref. (if applicable) | 200219 |
| Listing found? (if applicable) | YES |
| CPW / CCC report on file? | NO |
| Record office & reference | the LMA have registers from 1874, by which time it was known as St Michael's. |
| Diocesan property reference no. | not applicable |



NOTES

Record office:
LMA=London Metropolitan Archives
www.cityoflondon.gov.uk/lma/

CPW/CCC refers to the reports prepared on churches proposed for demolition

Click on grid reference to view a location map (accurate to within 100 metres)

For further information contact
pastoral@southwark.anglican.org

Last updated July 2007

Former places of worship in the Diocese of Southwark

BLETCHINGLEY, ST ANDREW

Ref: BLE01

| | |
|--------------------------------------|--|
| Status | converted or used for purposes other than worship |
| Borough | Tandridge District |
| Present parish | BLETCHINGLEY, ST MARY |
| Built | c.1912 |
| Build architect | unknown |
| Further information | Diocesan Directories (1923-1975) list a Mission Church on Warwick Wold or Warwicks Wood. The Blechingley (<i>sic</i>) parish magazine records that the first service was held on 6 October 1912. It is believed to have closed in or shortly after 1975 and then sold as a private house (now Chapel Cottage). |
| Address | Oakwood Road, Warwick Wold |
| Postcode (if located) | RH1 3DQ |
| Grid reference | TQ 311 528 |
| Grade | Not Listed |
| Listed Building ref. (if applicable) | N/A |
| Listing found? (if applicable) | NO |
| CPW / CCC report on file? | NO |
| Record office & reference | The church was occasionally used for baptisms and they would probably have been recorded in St Mary's parish register. The church is unlikely to have held weddings |
| Diocesan property reference no. | not applicable |



NOTES

Record office:
LMA=London Metropolitan Archives
www.cityoflondon.gov.uk/lma/

CPW/CCC refers to the reports prepared on churches proposed for demolition

Click on grid reference to view a location map (accurate to within 100 metres)

For further information contact
pastoral@southwark.anglican.org

Last updated January 2012

Former places of worship in the Diocese of Southwark

BLETCHINGLEY, ST MARK'S CHAPEL (SOUTH PARK)

Ref: BLE02

| | |
|-----------------|------------------------|
| Status | still used for worship |
| Borough | Tandridge District |
| Present parish | BLETCHINGLEY, ST MARY |
| Built | 1909 |
| Build architect | unknown |

Further information A private chapel on a rural estate. The Lambert family of the South Park estate gave the building now adapted as [Kew, St Philip & All Saints](#). St Mark's is not now a parish centre of worship although formerly listed as such in Diocesan directories (sometimes as Outwood rather than Bletchingley - it is near the boundary of the two parishes) but is occasionally used for public services. There is a single chimed bell.

Address South Park Lane
Postcode (if located) RH1 4NF
Grid reference [TQ 342 489](#)

Grade 2 and in the South Park Conservation Area
Listed Building ref. (if applicable) 287302
Listing found? (if applicable) YES
CPW / CCC report on file? NO

Record office & reference not known
Diocesan property reference no. not applicable



NOTES

Record office:
LMA=London Metropolitan Archives
www.cityoflondon.gov.uk/lma/

CPW/CCC refers to the reports prepared on churches proposed for demolition

Click on grid reference to view a location map (accurate to within 100 metres)

For further information contact
pastoral@southwark.anglican.org

Last updated July 2007

Former places of worship in the Diocese of Southwark

BOX HILL, ST ANDREW

Ref: BOX01

| | |
|--------------------------------------|---|
| Status | still used for worship (Anglican) |
| Borough | Mole Valley |
| Present parish | HEADLEY with BOX HILL (Guildford Diocese) |
| Built | ? |
| Build architect | unknown |
| Further information | <p>Formerly in the parish of Brockham Green. A modernist church (probably 1960's?) - not consecrated, and not mentioned in Pevsner's architectural guide.</p> <p>The parish was transferred to Guildford Diocese c.1971. As at 2006 the church was still open for worship. The parish website is www.cofeguildford.org.uk/parishes/epsom/h-w-bh.shtml</p> |
| Address | Box Hill Road, Headley |
| Postcode (if located) | KT20 7JT |
| Grid reference | TQ 195 515 |
| Grade | NL |
| Listed Building ref. (if applicable) | N/A |
| Listing found? (if applicable) | NO |
| CPW / CCC report on file? | NO |
| Record office & reference | not known |
| Diocesan property reference no. | not applicable |



NOTES

Record office:
LMA=London Metropolitan Archives
www.cityoflondon.gov.uk/lma/

CPW/CCC refers to the reports prepared on churches proposed for demolition

Click on grid reference to view a location map (accurate to within 100 metres)

For further information contact
pastoral@southwark.anglican.org

Last updated July 2007

BRIXTON HILL, ST SAVIOUR (1)

Ref: BRI01

| | |
|--------------------------------------|--|
| Status | still used for worship (not Anglican) |
| Borough | Lambeth |
| Present parish | BRIXTON, ST PAUL W ST SAVIOUR |
| Built | 1875 |
| Build architect | E C Robins |
| Further information | <p><i>"... a large church of Kentish rag, in French thirteenth-century style. A tower is at the west end of the north aisle, pinnacled, with an octagonal, slate-covered cap. The nave is of six bays, with low, rather wide aisles, and a clerestory of plate traceried windows. The chancel is rather short. Glass in the east window by Heaton, Butler and Bayne, 1875: in the nave and aisles, Powell." (from 'Parish Churches of London', Basil F L Clarke, Batsford, 1966)</i></p> <p>There was a large marble font, which was destroyed when the church was closed. Other fittings included a pulpit, an organ by Brindley & Foster and a single chimed bell of 1897 given for Victoria's jubilee. It is unknown whether these remain in the church. The only documents retained by the Diocese are a site plan, CCC report and Bishop's directive on the contents of the church.</p> <p>Last baptismal registers at the LMA are from 1951 but the church remained in use until 28 November 1976. It was declared redundant in 1977 and leased to the New Testament Church of God, who extended it in 2000. Anglican worship in the parish continued in the Methodist church (BRI02) until 2005 when it was merged with St Paul's parish.</p> <p>There was a church hall on Vicary Street. It was used (under the name Ambrose Chapel) in Alfred Hitchcock's 1956 film "The man who knew too much". That whole area was demolished around 1968 and became the Blenheim gardens estate <i>[information from Robert Cutts]</i>.</p> |
| Address | St Saviour's Road |
| Postcode (if located) | SW2 5HR |
| Grid reference | TQ 305 746 |
| Grade | 2 |
| Listed Building ref. (if applicable) | 204621 |
| Listing found? (if applicable) | YES |
| CPW / CCC report on file? | YES, dated 1973 |
| Record office & reference | LMA/P85/SAV1 (up to 1951); later registers with the present parish of St Paul |
| Diocesan property reference no. | 0733 |



NOTES

Record office:
LMA=London Metropolitan Archives
www.cityoflondon.gov.uk/lma/

CPW/CCC refers to the reports prepared on churches proposed for demolition

Click on grid reference to view a location map (accurate to within 100 metres)

For further information contact
pastoral@southwark.anglican.org

Last updated September 2010

Former places of worship in the Diocese of Southwark

BRIXTON HILL, ST SAVIOUR (2)

Ref: BRI02

| | |
|-----------------|---------------------------------------|
| Status | still used for worship (not Anglican) |
| Borough | Lambeth |
| Present parish | BRIXTON, ST PAUL W ST SAVIOUR |
| Built | 1886 |
| Build architect | unknown |

| | |
|-----------------------|---|
| Further information | <p>A Wesleyan Mission Hall, formerly the Lyham Road Methodist Church and now King's Acre Church. It was used jointly with the C of E, having parish church status in a Local Ecumenical Project / Church Sharing Agreement from 1979 (the previous church having been closed in 1977), until 2005 when the parish of Brixton Hill, St Saviour was merged with that of Brixton, St Paul.</p> <p>There was also a church hall on Vicary Street that was compulsory purchased in 1979 for redevelopment (the street no longer exists and the site was just off what is now Ramilles Close).</p> <p>Silverware formerly belonging to the original St Saviour's was to be transferred from the Kings Acre church to the present parish church of St Paul in 2008 (subject to faculty).</p> |
| Address | Lyham Road |
| Postcode (if located) | SW2 5DS |
| Grid reference | TQ 302 747 |

| | |
|--------------------------------------|-----|
| Grade | NL |
| Listed Building ref. (if applicable) | N/A |
| Listing found? (if applicable) | NO |
| CPW / CCC report on file? | NO |

| | |
|---------------------------------|---|
| Record office & reference | registers kept by parish (Brixton, St Paul) |
| Diocesan property reference no. | N/A |



NOTES

Record office:
LMA=London Metropolitan Archives
www.cityoflondon.gov.uk/lma/

CPW/CCC refers to the reports prepared on churches proposed for demolition

Click on grid reference to view a location map (accurate to within 100 metres)

For further information contact
pastoral@southwark.anglican.org

Last updated January 2008

Former places of worship in the Diocese of Southwark

BRIXTON ROAD, CHRIST CHURCH
also known as NORTH BRIXTON, CHRIST CHURCH

Ref: BRI03

| | |
|--------------------------------------|--|
| Status | demolished |
| Borough | Lambeth |
| Present parish | BRIXTON ROAD, CHRIST CHURCH |
| Built | 1820 |
| Build architect | unknown |
| Further information | Formerly the Holland Chapel (independent), sold to Anglicans 1835. Enlarged 1855. Demolished 1899 and the present church built on the same site. |
| Address | Brixton Road |
| Postcode (if located) | SW9 6BE |
| Grid reference | TQ 312 771 |
| Grade | N/A |
| Listed Building ref. (if applicable) | N/A |
| Listing found? (if applicable) | NO |
| CPW / CCC report on file? | NO |
| Record office & reference | not known |
| Diocesan property reference no. | not applicable |

WE HAVE NOT YET FOUND A
PHOTOGRAPH OR DRAWING
OF THIS BUILDING

do contact us if you can assist

NOTES

Record office:
LMA=London Metropolitan Archives
www.cityoflondon.gov.uk/lma/

CPW/CCC refers to the reports prepared on
churches proposed for demolition

Click on grid reference to view a location map
(accurate to within 100 metres)

For further information contact
pastoral@southwark.anglican.org

Last updated July 2007

Former places of worship in the Diocese of Southwark

BRIXTON, BEEHIVE MISSION ROOM

Ref: BRI04

| | |
|--------------------------------------|--|
| Status | unknown (may still be standing) |
| Borough | Lambeth |
| Present parish | BRIXTON, ST PAUL? |
| Built | ? |
| Build architect | unknown |
| Further information | Listed in 1923 and 1937 Diocesan Directories as a licensed place of worship in St Paul's parish. There is still a Beehive Place SW9 7QS which is now the home of the World Development Movement so the church may have been on this site, but not yet confirmed. |
| Address | not located |
| Postcode (if located) | N/A |
| Grid reference | TQ 312 757 ? (see note above) |
| Grade | not known whether listed |
| Listed Building ref. (if applicable) | N/A |
| Listing found? (if applicable) | NO |
| CPW / CCC report on file? | NO |
| Record office & reference | not known |
| Diocesan property reference no. | not applicable |

WE HAVE NOT YET FOUND A
PHOTOGRAPH OR DRAWING
OF THIS BUILDING

do contact us if you can assist

NOTES

Record office:
LMA=London Metropolitan Archives
www.cityoflondon.gov.uk/lma/

CPW/CCC refers to the reports prepared on
churches proposed for demolition

Click on grid reference to view a location map
(accurate to within 100 metres)

For further information contact
pastoral@southwark.anglican.org

Last updated July 2007

Former places of worship in the Diocese of Southwark

BRIXTON, ST CATHERINE (MISSION CHURCH)

Ref: BRI05

Also known as **LOUGHBOROUGH PARK, ST CATHERINE**

| | |
|--------------------------------------|--|
| Status | demolished |
| Borough | Lambeth |
| Present parish | ANGELL TOWN, ST JOHN THE EVANGELIST |
| Built | 1877 |
| Build architect | unknown |
| Further information | An iron church, mission of St John's Angell Town. Closed in 1902 (according to St John's parish history). Presumed demolished. |
| Address | Gresham Road (not located on street) |
| Postcode (if located) | SW9 |
| Grid reference | TQ 314 756 (approx.) |
| Grade | N/A |
| Listed Building ref. (if applicable) | N/A |
| Listing found? (if applicable) | NO |
| CPW / CCC report on file? | NO |
| Record office & reference | LMA/P85/JNA2 |
| Diocesan property reference no. | not applicable |

WE HAVE NOT YET FOUND A
PHOTOGRAPH OR DRAWING
OF THIS BUILDING

do contact us if you can assist

NOTES

Record office:
LMA=London Metropolitan Archives
www.cityoflondon.gov.uk/lma/

CPW/CCC refers to the reports prepared on
churches proposed for demolition

Click on grid reference to view a location map
(accurate to within 100 metres)

For further information contact
pastoral@southwark.anglican.org

Last updated July 2007

Former places of worship in the Diocese of Southwark

BRIXTON, ST MATTHEW

Ref: BRI06

| | |
|--------------------------------------|---|
| SStatus | still used for worship (Anglican) |
| Borough | Lambeth |
| Present parish | BRIXTON, ST MATTHEW w ST JUDE |
| Built | 1822 |
| Build architect | C F Porden |
| Further information | <p>Not quite a lost church but most of the building has been converted.</p> <p>Although Brixton is a long established settlement, St Matthew's appears to have been its first Anglican church. It was consecrated in 1824 with a district, eventually a parish, taken out of the old parish of Lambeth. <i>"The tower has a tall ground floor with one window, a first upper stage with Greek Doric columns, and a second thinner and octagonal. Subsidiary entrances into the church on the left and right of the tower. The body of the church is of stock brick with Grecian window surrounds. The east window has two Doric columns, even inside."</i> (Buildings of England: London South, Cherry & Pevsner, Penguin 1983 - extract from fuller entry). There were originally three galleries on piers.</p> <p>By 1969 the building was in a poor state and at risk of closure. It was converted in 1976 into the Brixton Village Community Centre, leaving the organ in place in the west gallery and a chapel at the south-west of the ground floor.</p> <p>The centre collapsed financially c.1990. The church was declared redundant 1991 and a small worship area within it re-licensed for worship (still with its own parish). The remainder of the building has been leased since 1995 to "The Brix" as an entertainment venue, with part of it sub-let as a restaurant.</p> <p>The remainder of the triangular site was the burial ground of St. Matthew's. It was later grassed over and laid out as the "village peace garden".</p> |
| Address | Brixton Hill |
| Postcode (if located) | SW2 1JF |
| Grid reference | TQ 310 751 |
| Grade | 2* |
| Listed Building ref. (if applicable) | 204008 |
| Listing found? (if applicable) | YES |
| CPW / CCC report on file? | YES, dated 1989 |
| Record office & reference | registers still with the parish |
| Diocesan property reference no. | 0850/PKT21,54 & 0931/PKT57 |



NOTES

Record office:
LMA=London Metropolitan Archives
www.cityoflondon.gov.uk/lma/

CPW/CCC refers to the reports prepared on churches proposed for demolition

Click on grid reference to view a location map (accurate to within 100 metres)

For further information contact
pastoral@southwark.anglican.org

Last updated January 2008

Former places of worship in the Diocese of Southwark

BRIXTON, ST PAUL

Ref: BRI07

| | |
|-----------------|---------------------------------------|
| Status | still used for worship (not Anglican) |
| Borough | Lambeth |
| Present parish | BRIXTON, ST PAUL W ST SAVIOUR |
| Built | 1881 |
| Build architect | W G Habershon & E Fawckner |

| | |
|--------------------------------------|---|
| Further information | <p><i>"An eloquent Irishman, the Rev G Blake Concannon, began to minister in an iron church, and then transferred to a larger one: he then decided to build a permanent church. St Paul's was erected, at a cost of £16,000, to provide a greater number of sittings than any other church in the neighbourhood ... The builder was James of Gloucester. " (from 'Parish Churches of London', Basil F L Clarke, Batsford, 1966).</i></p> <p><i>"Decorated Gothic style, faced with yellow brick, banded by courses of red. Clerestoried nave and aisle with separate gabled roofs, the one covering the nave being of hammer-beam construction. Consecrated by the Bishop of Rochester on 29 July 1881 and seated 1500 people. A planned tower at the west end was never built. Galleries in the aisles were removed during World War 2. " (introduction to the 1959 Quinquennial Inspection report).</i></p> <p>The North aisle was at some time converted to a hall, reducing the seating capacity. There is a single 18 inch bell.</p> <p>It was declared redundant in 1980, and exchanged for the smaller Seventh Day Adventist church on Ferndale Road (built 1958). Still used by Adventists at 2006.</p> |
| Address | Santley Street |
| Postcode (if located) | SW4 7QG |
| Grid reference | TQ 305 753 |
| Grade | not known whether listed |
| Listed Building ref. (if applicable) | N/A |
| Listing found? (if applicable) | NO |
| CPW / CCC report on file? | YES, dated 1972 |
| Record office & reference | LMA/P85/PAU (registers 1868-1970) |
| Diocesan property reference no. | not applicable |



NOTES

Record office:
LMA=London Metropolitan Archives
www.cityoflondon.gov.uk/lma/

CPW/CCC refers to the reports prepared on churches proposed for demolition

Click on grid reference to view a location map (accurate to within 100 metres)

For further information contact
pastoral@southwark.anglican.org

Last updated August 2007

Former places of worship in the Diocese of Southwark

BRIXTON, SUSSEX ROAD MISSION HALL

Ref: BRI08

| | |
|--------------------------------------|---|
| Status | demolished |
| Borough | Lambeth |
| Present parish | ANGELL TOWN, ST JOHN THE EVANGELIST |
| Built | ? |
| Build architect | Unknown |
| Further information | No documentary evidence has been found for this building, but it was marked and named on an old (1950's) map. The area has now been redeveloped. It is possible that this was the church known as Loughborough Park, St Catherine although the road names do not tally. |
| Address | [Sussex Road] now Eaton Drive |
| Postcode (if located) | SW9 8NA |
| Grid reference | TQ 316 752 |
| Located on map? | YES |
| Grade | not listed |
| Listed Building ref. (if applicable) | N/A |
| Listing found? (if applicable) | NO |
| CPW / CCC report on file? | NO |
| Record office & reference | not known |
| Diocesan property reference no. | N/A |

NOTES

NO PHOTO HAS BEEN FOUND
OF THIS BUILDING.

DO CONTACT US IF YOU CAN HELP.

Record office:
LMA=London Metropolitan Archives
www.cityoflondon.gov.uk/lma/

CPW/CCC refers to the reports prepared on
churches proposed for demolition

Click on grid reference to view a location map
(accurate to within 100 metres)

For further information contact
pastoral@southwark.anglican.org

Last updated April 2008

Former places of worship in the Diocese of Southwark

BROCKLEY, ST CYPRIAN (1)

Ref: BRO01

| | |
|-----------------|--|
| Status | demolished |
| Borough | Lewisham |
| Present parish | CROFTON PARK, ST HILDA with ST CYPRIAN |
| Built | 1901 |
| Build architect | A W Blomfield |

Further information

No detailed description has been found of this, the first St Cyprian's, but the old photo gives an idea. It was built in 1901 on the site of 104-120 Adelaide Road (now Avenue), backing on to Ivy Road. It replaced an [earlier building](#) known as St Mary's Chapel (and later as St Cyprian's) on Brockley Road.

The Church was bombed on 6th September 1940. Demolition of the ruins was authorised in 1960 and the site sold 1963 to London County Council. Part of the Prendergast girls' school is now on the site.

Some social history of the congregation is to be found online at www.croftonpark.com/sainthildas/archive/stcyprians.htm

| | |
|-----------------------|----------------------------|
| Address | Ivy Road |
| Postcode (if located) | SE4 1HF |
| Grid reference | TQ 371 751 |

| | |
|--------------------------------------|-----|
| Grade | N/A |
| Listed Building ref. (if applicable) | N/A |
| Listing found? (if applicable) | NO |
| CPW / CCC report on file? | NO |

| | |
|---------------------------------|---|
| Record office & reference | Lewisham local history library Ref A01/9, A62/23, A64/14, A72/3 |
| Diocesan property reference no. | not applicable |



NOTES

Record office:
LMA=London Metropolitan Archives
www.cityoflondon.gov.uk/lma/

CPW/CCC refers to the reports prepared on churches proposed for demolition

Click on grid reference to view a location map (accurate to within 100 metres)

For further information contact
pastoral@southwark.anglican.org

Last updated June 2009

Former places of worship in the Diocese of Southwark

BROCKLEY, ST CYPRIAN (2)

Ref: BRO02

| | |
|-----------------|---|
| Status | converted or used for purposes other than worship |
| Borough | Lewisham |
| Present parish | CROFTON PARK, ST HILDA W ST CYPRIAN |
| Built | 1881 |
| Build architect | unknown |

Further information

The building was originally a mission church in the parish of St Mary, Lewisham, known first as St Mary's chapel and later as St Cyprian's. It was superseded in 1901 by a [new parish church](#) of the same name in Adelaide Road (which was bombed in WW2) but retained as a parish hall and occasional place of worship until 1968 when it was sold to the Roman Catholics for use as a church hall. Since c.2006 it has been in secular use (as of 2009 a dance studio).

Address Brockley Road
Postcode (if located) SE4 2RA
Grid reference [TQ 367 752](#)

Grade not known whether listed
Listed Building ref. (if applicable) N/A
Listing found? (if applicable) NO
CPW / CCC report on file? NO

Record office & reference Baptism registers 1892-1899 at [Lewisham history library](#) ref. A62/23/1
Diocesan property reference no. not applicable



NOTES

Record office:
LMA=London Metropolitan Archives
www.cityoflondon.gov.uk/lma/

CPW/CCC refers to the reports prepared on churches proposed for demolition

Click on grid reference to view a location map (accurate to within 100 metres)

For further information contact
pastoral@southwark.anglican.org

Last updated June 2009

Former places of worship in the Diocese of Southwark

BROCKLEY, ST GEORGE

Ref: BRO03

Also known as HATCHAM, ST GEORGE

| | |
|-----------------|---------------------------------------|
| Status | still used for worship (not Anglican) |
| Borough | Lewisham |
| Present parish | HATCHAM, ST JAMES |
| Built | 1893 |
| Build architect | Gillbee Scott |

Further information

This building superseded a mission room of 1887. The church was built in 1893, the foundation stone being laid on 8th June and Balham Brothers being the builders. The building is simply sited between houses in a terrace. The site is extremely minimal and backs on to a railway cutting.

The main church is built in red facing bricks, the vestry additions are in London stocks. The structure is load-bearing brickwork with an open trussed timber roof, slate clad. The plan is very simple - a nave and a chancel with a very shallow sanctuary. There was no bell. There is a full history in a parish booklet in Diocesan files for Hatcham, St James (DPC/118P)

The church was never consecrated so its sale to the Elim Pentecostal church in 2003 did not require a formal redundancy procedure.

| | |
|-----------------------|----------------------------|
| Address | 76-78 Foxberry Road |
| Postcode (if located) | SE4 2SP |
| Grid reference | TQ 364 755 |

| | |
|--------------------------------------|-----|
| Grade | NL |
| Listed Building ref. (if applicable) | N/A |
| Listing found? (if applicable) | NO |
| CPW / CCC report on file? | NO |

| | |
|---------------------------------|--|
| Record office & reference | records kept in parish (Hatcham, St James) |
| Diocesan property reference no. | basement archive 7/1 |



NOTES

Record office:
LMA=London Metropolitan Archives
www.cityoflondon.gov.uk/lma/

CPW/CCC refers to the reports prepared on churches proposed for demolition

Click on grid reference to view a location map (accurate to within 100 metres)

For further information contact
pastoral@southwark.anglican.org

Last updated July 2007

Former places of worship in the Diocese of Southwark

BURGH HEATH, ST MARY

Ref: BUR01

| | |
|--------------------------------------|--|
| Status | still used for worship (Anglican) |
| Borough | Reigate & Banstead |
| Present parish | HOWELL HILL WITH BURGH HEATH (Guildford Diocese) |
| Built | 1911 |
| Build architect | unknown |
| Further information | <p>The parish was combined in 1973 with Tattenham Corner, St Mark and transferred to the Diocese of Guildford. The church was proposed for closure 1980 but the application was rejected on appeal. In 2004 the church and part of the parish was transferred to the parish of St Paul, Howell Hill and has been the subject of a major re-ordering, repair and restoration scheme</p> <p>Parish website: www.saintpauls.co.uk</p> |
| Address | Brighton Road, Banstead |
| Postcode (if located) | KT20 6AW |
| Grid reference | TQ 243 580 |
| Grade | NOT LISTED |
| Listed Building ref. (if applicable) | N/A |
| Listing found? (if applicable) | NO |
| CPW / CCC report on file? | NO |
| Record office & reference | Surrey History Centre, Woking (1909-1973) |
| Diocesan property reference no. | not applicable |



NOTES

Record office:
LMA=London Metropolitan Archives
www.cityoflondon.gov.uk/lma/

CPW/CCC refers to the reports prepared on churches proposed for demolition

Click on grid reference to view a location map (accurate to within 100 metres)

For further information contact
pastoral@southwark.anglican.org

Last updated July 2007

Former places of worship in the Diocese of Southwark

CAMBERWELL, CAMDEN CHURCH

Ref: CAM01

| | |
|-----------------|---------------------------------------|
| Status | demolished |
| Borough | Southwark |
| Present parish | CAMBERWELL ST. GILES WITH ST. MATTHEW |
| Built | 1795 |
| Build architect | unknown |

Further information

The first church was a Nonconformist chapel opened in 1797 by evangelical seceders from St Giles Camberwell as part of the 'Countess of Huntingdon's Connexion'. It became an Anglican chapel of ease in 1829, and was eventually consecrated as a parish church in 1844. It was substantially enlarged in 1854. The church was built of stock brick with stone dressings in the Renaissance classic style of the period; with a chancel and nave with short transepts. Photos are held by ICBS - www.churchplansonline.org. It had halls on Sumner Road and Melon Ground. (source: Peckham History website)

The last Diocesan Directory entry was 1937 but after war damage in 1940 and 1941 the vestry and crypt were made good and services continued amidst the ruined fabric. Baptisms and marriages took place there until 1951. The church was closed in spring 1952 and demolished; the pews were restored and remain in use at Brockley Hill, St Saviour. The site is now occupied by flats (Voltaire House, Sceaux Gardens Estate). The parish was not formally abolished until the 1960 RAM (Reorganisation Areas Measure) scheme when it was divided between St Luke and St Giles.

| | |
|-----------------------|----------------------------|
| Address | Peckham Road |
| Postcode (if located) | SE5 7DD |
| Grid reference | TQ 335 768 |

| | |
|--------------------------------------|------------|
| Grade | not listed |
| Listed Building ref. (if applicable) | N/A |
| Listing found? (if applicable) | NO |
| CPW / CCC report on file? | NO |

| | |
|---------------------------------|----------------|
| Record office & reference | LMA/P73/CAM |
| Diocesan property reference no. | not applicable |



NOTES

Record office:
LMA=London Metropolitan Archives
www.cityoflondon.gov.uk/lma/

CPW/CCC refers to the reports prepared on churches proposed for demolition

Click on grid reference to view a location map (accurate to within 100 metres)

For further information contact
pastoral@southwark.anglican.org

Last updated March 2012



Photo © London Metropolitan Archives, Corporation of London through European Visual Archives Initiative
www.eva-eu.org/

Former places of worship in the Diocese of Southwark

CAMBERWELL, CHRIST CHURCH

Ref: CAM02

| | |
|-----------------|---------------------------|
| Status | demolished |
| Borough | Southwark |
| Present parish | CAMBERWELL, CHRIST CHURCH |
| Built | 1838 |
| Build architect | S Angell |

Further information

A district was formed in 1837/8 out of the parish of St Giles, Camberwell. The church was built about 1840 *"of brick with stone dressings in the style of the end of the 13th century and consists of a chancel, nave, south transept and aisle, and north baptistery and a south-east tower"* (from: '[Parishes: Camberwell](#)', A History of the County of Surrey: Volume 4 (1912), pp. 24-36) It was briefly known as St Thomas, renamed Christ Church in 1842 and not the same as the church later known by that name ([CAM16](#)). At some point the district became a parish in its own right.

This building was demolished c.1868 for construction of the South Metropolitan Gas Works; the [replacement church](#) on the other side of the Old Kent Road is still open.

A map, photographs and history booklet are said to be available at the Southwark Local Studies Library.

Address

(Caroline Place - no longer exists). The site was off the Old Kent Road, now Ruby Street; and is apparently now occupied by Kentucky Fried Chicken.

Postcode (if located)

SE15 1LR

Grid reference

[TQ 347 779](#)

| | |
|--------------------------------------|-----|
| Grade | N/A |
| Listed Building ref. (if applicable) | N/A |
| Listing found? (if applicable) | NO |
| CPW / CCC report on file? | NO |

Record office & reference

not known

Diocesan property reference no.

not applicable

NOTES

Record office:
LMA=London Metropolitan Archives
www.cityoflondon.gov.uk/lma/

CPW/CCC refers to the reports prepared on churches proposed for demolition

Click on grid reference to view a location map (accurate to within 100 metres)

For further information contact
pastoral@southwark.anglican.org

Last updated January 2008



Former places of worship in the Diocese of Southwark

CAMBERWELL, CORPUS CHRISTI MISSION CHURCH

Ref: CAM03

| | |
|-----------------|---------------------------------------|
| Status | still used for worship (not Anglican) |
| Borough | Southwark |
| Present parish | CAMBERWELL, CHRIST CHURCH |
| Built | 1887 (approx: earliest registers) |
| Build architect | unknown |

| | |
|---------------------|---|
| Further information | <p>Corpus Christi College, Cambridge founded a Mission to Camberwell in 1887 which came to include this dedicated mission church of Christ Church parish (the actual build date has not been determined).</p> <p>It was not consecrated, and hence could be closed by order of the Bishop of Woolwich in 1962 (at which time it had been in the parish of Hatcham Park, All Saints) and sold. Still used (2004) by a Pentecostal fellowship as "Christ the King Chapel". The exterior is unaltered (see 2004 photo below) but it is not known whether the interior has been altered.</p> <p>The LMA has records; there is apparently further information in "<i>The Cambridge Mission to South London: A Twenty years' Survey</i>", A.Amos & W.W.Hough, 1904.</p> |
|---------------------|---|

| | |
|-----------------------|----------------------------|
| Address | Ilderton Road |
| Postcode (if located) | SE15 1NT |
| Grid reference | TQ 352 777 |

| | |
|--------------------------------------|------------|
| Grade | not listed |
| Listed Building ref. (if applicable) | N/A |
| Listing found? (if applicable) | NO |
| CPW / CCC report on file? | NO |

| | |
|---------------------------------|----------------|
| Record office & reference | LMA/P73/COR |
| Diocesan property reference no. | not applicable |



Photo supplied by Rev Hugh Balfour

NOTES

Record office:
LMA=London Metropolitan Archives
www.cityoflondon.gov.uk/lma/

CPW/CCC refers to the reports prepared on churches proposed for demolition

Click on grid reference to view a location map (accurate to within 100 metres)

For further information contact
pastoral@southwark.anglican.org

Last updated January 2008

Former places of worship in the Diocese of Southwark

CAMBERWELL, EMMANUEL

Ref: CAM04

| | |
|--------------------------------------|--|
| Status | demolished |
| Borough | Southwark |
| Present parish | CAMBERWELL ST. GILES WITH ST. MATTHEW |
| Built | 1842 |
| Build architect | Thomas Bellamy |
| Further information | <p>The church was built in 1841-2 (after St Giles' had been burned down, according to Clarke*). By the time of the 1851 Census it had its own ecclesiastical district. It was extensively restored in 1892, and again in 1932 by Frederick Etchells (when the hall was added; the hall was extended in 1960). <i>* 'Parish Churches of London', Basil F L Clarke, Batsford, 1966</i></p> <p>Described as a single cell building in Norman style, with west end gallery and east end chancel, clergy and servers' vestries. The church entrance was through a north porch, and a matching south porch connected to the hall. A site plan exists on a Diocesan file. It had a slate roof on timber trusses supported on piers in a 18" yellow stock brick wall with stone dressings to window and door openings. Twin towers at the east end with copper roof. There is a 1:1250 site plan on file but no detailed drawings.</p> <p>By the time of the first and only quinquennial inspection in 1960 the fabric was unsound, with extensive damp problems. The registers stop at 1963 and according to Diocesan records it was closed in 1967 when a scheme provided for demolition. Clarke suggests it was proposed at one time to use the Catholic Apostolic Church in Camberwell New Road (by J and J Beicher) as the parish church, but clearly that did not happen. Emmanuel appears in fact to have been briefly leased to the Greek Orthodox, but the site was sold to the Borough of Southwark in 1968 and the church was presumably demolished soon afterwards.</p> |
| Address | Camberwell Road |
| Postcode (if located) | SE5 0EU |
| Grid reference | TQ 324 771 |
| Grade | not known whether listed |
| Listed Building ref. (if applicable) | N/A |
| Listing found? (if applicable) | NO |
| CPW / CCC report on file? | NO |
| Record office & reference | LMA/X078/033 (1843-1855); LMA/P73/EMM (1869-1963) |
| Diocesan property reference no. | not applicable |

WE HAVE NOT YET FOUND A
PHOTOGRAPH OR DRAWING
OF THIS BUILDING

do contact us if you can assist

NOTES

Record office:
LMA=London Metropolitan Archives
www.cityoflondon.gov.uk/lma/

CPW/CCC refers to the reports prepared on churches proposed for demolition

Click on grid reference to view a location map (accurate to within 100 metres)

For further information contact
pastoral@southwark.anglican.org

Last updated August 2009

Former places of worship in the Diocese of Southwark

CAMBERWELL, ST AUGUSTINE

Ref: CAM05

| | |
|-----------------|---------------------------------|
| Status | unknown (may still be standing) |
| Borough | ? |
| Present parish | ? |
| Built | ? |
| Build architect | unknown |

Further information A licensed place of worship in the parish of [Camberwell, St James](#) (CAM09). The last reference to the church was in the 1937 Diocesan Directory so it was probably lost in the War. No address was given.

| | |
|-----------------------|-------------|
| Address | not located |
| Postcode (if located) | N/A |
| Grid reference | not located |

| | |
|--------------------------------------|--------------------------|
| Grade | not known whether listed |
| Listed Building ref. (if applicable) | N/A |
| Listing found? (if applicable) | NO |
| CPW / CCC report on file? | NO |

| | |
|---------------------------------|----------------|
| Record office & reference | not known |
| Diocesan property reference no. | not applicable |

WE HAVE NOT YET FOUND A
PHOTOGRAPH OR DRAWING
OF THIS BUILDING

do contact us if you can assist

NOTES

Record office:
LMA=London Metropolitan Archives
www.cityoflondon.gov.uk/lma/

CPW/CCC refers to the reports prepared on
churches proposed for demolition

Click on grid reference to view a location map
(accurate to within 100 metres)

For further information contact
pastoral@southwark.anglican.org

Last updated July 2007

Former places of worship in the Diocese of Southwark

CAMBERWELL, ST BARTHOLOMEW

Ref: CAM06

later known as SOUTH BERMONDSEY, ST BARTHOLOMEW

| | |
|--------------------------------------|---|
| Status | demolished |
| Borough | Southwark |
| Present parish | BERMONDSEY, ST KATHARINE & ST BARTHOLOMEW |
| Built | 1887 |
| Build architect | W & E Tapnell Allen |
| Further information | <p>A large church, seating 700. Plan from 1912 on www.churchplansonline.org "One of the churches promoted by Richard Foster. The foundation stone was laid on 15 June 1886, and the church consecrated on 25 June 1887. Work was done in 1911 by G H Fellowes Prynne. Early English style, of brick - red outside, and yellow and red within. It has a nave and aisles of four bays, and a short west bay; a lofty chancel with organ in the base of an unbuilt tower on the north, and a chapel on the south ... There are four windows by Heaton, Butler and Bayne in the north aisle; and one by G Cooper Abbs in the chapel." (from 'Parish Churches of London', Basil F L Clarke, Batsford, 1966)</p> <p>The parish was renamed in 1978 as South Bermondsey, St Bartholomew and the church last known to be in use in 1982. It was declared redundant 1993 and demolished 1994; the contents mainly went to St Catherine [Hatcham? Or was Bermondsey, St Katharine meant?]. There was a single bell (fate unknown).</p> <p>The site was leased c.1995 to Southwark & London Diocesan Housing Association.</p> |
| Address | Barkworth Road |
| Postcode (if located) | SE16 3BY |
| Grid reference | TQ 349 781 |
| Grade | C |
| Listed Building ref. (if applicable) | N/A |
| Listing found? (if applicable) | YES |
| CPW / CCC report on file? | YES, dated 1991 |
| Record office & reference | LMA/P73/BAT & P73/CTC |
| Diocesan property reference no. | 0853 (& basement archive 1/1) |



NOTES

Record office:
LMA=London Metropolitan Archives
www.cityoflondon.gov.uk/lma/

CPW/CCC refers to the reports prepared on churches proposed for demolition

Click on grid reference to view a location map (accurate to within 100 metres)

For further information contact
pastoral@southwark.anglican.org

Last updated July 2007

Former places of worship in the Diocese of Southwark

CAMBERWELL, ST GEORGE

Ref: CAM07

| | |
|--------------------------------------|---|
| Status | converted or used for purposes other than worship |
| Borough | Southwark |
| Present parish | CAMBERWELL, ST GEORGE |
| Built | 1824 |
| Build architect | Francis Bedford |
| Further information | <p><i>"A Grecian Commissioners' church ... The foundation stone was laid on 23 April 1822, and the Bishop of Winchester consecrated it on 24 March 1824. ... almost the same as Bedford's slightly later church of St John, Waterloo Road: a Doric portico with myrtle wreaths on the frieze, and a tower which is like the others that Bedford designed. ... The ceiling is flat and panelled, and there are galleries on Doric columns. The only ornament is the pilasters between the windows. ... In 1893 an apse was added by Basil Champney. [Restoration in 1909 included] the mosaic above the altar, the screens to the vestry and chapel, and the marble pavement in the chapel."</i> (extract from a longer entry in 'Parish Churches of London', Basil F L Clarke, Batsford, 1966)</p> <p>The church was found in 1970 to be structurally unsound and was declared redundant in 1972. From 1970 the congregation met in the church school until St George's was replaced with a new place of worship of the same name on Coleman Road in 1982, in a building jointly funded by Trinity College Cambridge as it also replaced the Trinity College Mission.</p> <p>The building was sold freehold in 1977 to the Celestial Church of Christ who used it until it was damaged by fire in 1980. The churchyard contains a war memorial and was conveyed to Greater London Council in 1984 as a public open space. Burials from the crypt were removed in 1993 and re-interred behind the chapel in Nunhead cemetery. The church was sold again in 1994 for conversion to residential use. Diocesan files include the last Quinquennial inspection report (1965) and a photographic record from 1975.</p> <p><i>Bibliography: "St George's Camberwell 1824-1974", J Edmonds.</i></p> |
| Address | Wells Way |
| Postcode (if located) | SE5 7TW |
| Grid reference | TQ 331 776 |
| Grade | 2 |
| Listed Building ref. (if applicable) | 471458 |
| Listing found? (if applicable) | YES |
| CPW / CCC report on file? | YES, dated 1971 |
| Record office & reference | LMA/P73/GEO |
| Diocesan property reference no. | not applicable |



Photo © London Metropolitan Archives, Corporation of London through European Visual Archives Initiative
www.eva-eu.org/

NOTES

Record office:
LMA=London Metropolitan Archives
www.cityoflondon.gov.uk/lma/

CPW/CCC refers to the reports prepared on churches proposed for demolition

Click on grid reference to view a location map (accurate to within 100 metres)

For further information contact
pastoral@southwark.anglican.org

Last updated April 2008

Former places of worship in the Diocese of Southwark

CAMBERWELL, ST GILES

Ref: CAM08

| | |
|--------------------------------------|---|
| Status | demolished |
| Borough | Southwark |
| Present parish | CAMBERWELL ST. GILES WITH ST. MATTHEW |
| Built | 16th century |
| Build architect | F Bedford (1825 enlargement) |
| Further information | The historic church (pre-Norman origins), rebuilt by Henry VIII. Destroyed by fire 1841 and the present church built on the same site (still open). |
| Address | Camberwell Church Street |
| Postcode (if located) | SE5 8JB |
| Grid reference | TQ 330 766 |
| Grade | N/A |
| Listed Building ref. (if applicable) | N/A |
| Listing found? (if applicable) | NO |
| CPW / CCC report on file? | NO |
| Record office & reference | not known |
| Diocesan property reference no. | not applicable |

WE HAVE NOT YET FOUND A
PHOTOGRAPH OR DRAWING
OF THIS BUILDING

do contact us if you can assist

NOTES

Record office:
LMA=London Metropolitan Archives
www.cityoflondon.gov.uk/lma/

CPW/CCC refers to the reports prepared on
churches proposed for demolition

Click on grid reference to view a location map
(accurate to within 100 metres)

For further information contact
pastoral@southwark.anglican.org

Last updated July 2007

Former places of worship in the Diocese of Southwark

CAMBERWELL, ST JAMES THE APOSTLE

Ref: CAM09

| | |
|-----------------|---|
| Status | converted or used for purposes other than worship |
| Borough | Lambeth |
| Present parish | KENNINGTON, ST JOHN DIVINE W ST JAMES APOSTLE |
| Built | 1870 |
| Build architect | George Low |

Further information

"A large church ... the walls are faced with Kentish rag, with Bath stone dressings; it has nave and aisles, with a tower and spire at the north-west, low transepts, and an apsidal chancel. The clerestory is a row of foiled circular windows. The inside is quite simple, without the carved foliage that might be expected. The aisles and transepts have glass by Ward and Hughes. The windows in the apse, and the west window of the nave, are by Clayton and Bell." (extract from 'Parish Churches of London', Basil F L Clarke, Batsford, 1966).

More history and architectural description at the [British History](#) website.

The church was declared redundant in 1981 and leased in 1982 to the SCD (Society for Co-operative Dwellings) for conversion to residential use as "Black Roof House" - which was still going under that name at 2009. Stained glass was removed to the Diocesan store (which closed several years ago; we do not know where the glass ended up). There was a single 48 inch chimed bell (fate unknown).

The church is now surrounded by trees and a fence which make it difficult to get a good view, but the spire is still a local landmark.

| | |
|--------------------------------------|----------------------------|
| Address | Knatchbull Road |
| Postcode (if located) | SE5 9JX |
| Grid reference | TQ 318 765 |
| Grade | 2 |
| Listed Building ref. (if applicable) | 204390 |
| Listing found? (if applicable) | YES |
| CPW / CCC report on file? | YES, dated 1978 |
| Record office & reference | LMA/P85/JS2 |
| Diocesan property reference no. | 0734 |



Undated postcard of the church



West end after conversion

NOTES

Record office:
LMA=London Metropolitan Archives
www.cityoflondon.gov.uk/lma/

CPW/CCC refers to the reports prepared on churches proposed for demolition

Click on grid reference to view a location map (accurate to within 100 metres)

For further information contact
pastoral@southwark.anglican.org

Last updated September 2009

Former places of worship in the Diocese of Southwark

CAMBERWELL, ST JOHN

Ref: CAM10

| | |
|-----------------|---------------------------------|
| Status | unknown (may still be standing) |
| Borough | Southwark |
| Present parish | ? |
| Built | ? |
| Build architect | unknown |

Further information Listed in Diocesan Directories from 1923 (or earlier) to 1937 as a licensed place of worship in St Giles parish. Given that and the address given as "Forest Hill" it may have been the chapel in Camberwell Old Cemetery (a detached part of St Giles parish at Forest Hill). There was also a Presbyterian church of St John at Forest Hill from 1871-?, which might be the same although it would be unusual for a 'free' church to be listed in the Directory.

| | |
|-----------------------|---------------------------------------|
| Address | Forest Hill (exact address not found) |
| Postcode (if located) | N/A |
| Grid reference | not located |

| | |
|--------------------------------------|--------------------------|
| Grade | not known whether listed |
| Listed Building ref. (if applicable) | N/A |
| Listing found? (if applicable) | NO |
| CPW / CCC report on file? | NO |

| | |
|---------------------------------|----------------|
| Record office & reference | not known |
| Diocesan property reference no. | not applicable |

**WE HAVE NOT YET FOUND A
PHOTOGRAPH OR DRAWING
OF THIS BUILDING**

do contact us if you can assist

NOTES

Record office:
LMA=London Metropolitan Archives
www.cityoflondon.gov.uk/lma/

CPW/CCC refers to the reports prepared on churches proposed for demolition

Click on grid reference to view a location map (accurate to within 100 metres)

For further information contact
pastoral@southwark.anglican.org

Last updated July 2007

Former places of worship in the Diocese of Southwark

CAMBERWELL, ST LUKE

Ref: CAM11

| | |
|-----------------|---------------------|
| Status | demolished |
| Borough | Southwark |
| Present parish | CAMBERWELL, ST LUKE |
| Built | 1877 |
| Build architect | John E K Cutts |

| | |
|-----------------------|--|
| Further information | <p>A temporary church, a daughter church in the parish of St George, was built in 1874 to serve the Rosemary Branch estate. It held only 250, however, and was soon obviously too small. The new St Luke's Church opened in 1877 and seated 700. It consisted of a chancel and nave with aisles in one range and a south-west porch. It was of simple design and built of stock bricks. (Source: Peckham History website)</p> <p>A plan can be viewed online at http://www.churchplansonline.org/.</p> <p>The church was destroyed in World War 2; a new church was built 1953 on an adjacent site (60m away) on Pentridge Street.</p> |
| Address | [Rosemary Road - now lost]; new church is on Pentridge Street |
| Postcode (if located) | SE15 6DT |
| Grid reference | TQ 335 772 |

| | |
|--------------------------------------|----------------|
| Grade | N/A |
| Listed Building ref. (if applicable) | N/A |
| Listing found? (if applicable) | NO |
| CPW / CCC report on file? | NO |
| Record office & reference | LMA/P73/LUK |
| Diocesan property reference no. | not applicable |

WE HAVE NOT YET FOUND A
PHOTOGRAPH OF THIS BUILDING

do contact us if you can assist

NOTES

Record office:
LMA=London Metropolitan Archives
www.cityoflondon.gov.uk/lma/

CPW/CCC refers to the reports prepared on
churches proposed for demolition

Click on grid reference to view a location map
(accurate to within 100 metres)

For further information contact
pastoral@southwark.anglican.org

Last updated March 2012

Former places of worship in the Diocese of Southwark

CAMBERWELL, ST MARK

Ref: CAM12

| | |
|-----------------|--|
| Status | still in use for worship (not Christian) |
| Borough | Southwark |
| Present parish | CAMBERWELL, ST PHILIP AND ST MARK |
| Built | 1880 |
| Build architect | R Norman Shaw |

Further information *"Consecrated on 6 June 1880; the part of the church facing the road was not completed until 1932. It is Gothic, with some 'Queen Anne' detail; octagonal red brick pillars, and wooden vaulting: there is a stone screen."* (from 'Parish Churches of London', Basil F L Clarke, Batsford, 1966)

Damaged in World War 2. It is not known how fully it was restored; the last registers are 1962 and it was redundant from 1965 as confirmed by the entry in Clarke. The parish was merged with [St Philip's](#). From 1966 until 1980 it was leased to the Greenhouse Trust but at one time in use as a grocer's shop. Since 1980 it has been the New Peckham Mosque. There is a 1932 plan on the [ICBS](#) website

| | |
|-----------------------|----------------------------|
| Address | Cobourg Road |
| Postcode (if located) | SE5 0HU |
| Grid reference | TQ 337 779 |

| | |
|--------------------------------------|-----|
| Grade | N/A |
| Listed Building ref. (if applicable) | N/A |
| Listing found? (if applicable) | NO |
| CPW / CCC report on file? | NO |

| | |
|---------------------------------|----------------|
| Record office & reference | LMA/P73/MRK2 |
| Diocesan property reference no. | not applicable |



NOTES

Record office:
LMA=London Metropolitan Archives
www.cityoflondon.gov.uk/lma/

CPW/CCC refers to the reports prepared on churches proposed for demolition

Click on grid reference to view a location map (accurate to within 100 metres)

For further information contact
pastoral@southwark.anglican.org

Last updated July 2007

Former places of worship in the Diocese of Southwark

CAMBERWELL, ST MARY (WELSH CHURCH)

Ref: CAM13

| | |
|-----------------|------------|
| Status | demolished |
| Borough | Southwark |
| Present parish | ? |
| Built | not known |
| Build architect | unknown |

Further information The Welsh Church Mission started in 1898 but the date of building of the church is presently unknown (not later than 1912 as registers exist from then). A licensed place of worship in Emmanuel parish, destroyed in World War 2.

Not to be confused with the St Mary's that was within the parish of Camberwell (later South Bermondsey), St Bartholomew, which was known as [Deptford, St Mary](#) (DEP04) but was listed in some old directories as Camberwell, St Mary.

A precise location has not been found. Camberwell New Road runs across several parishes and the area has been subject to frequent boundary changes.

| | |
|-----------------------|-----------------------|
| Address | Camberwell New Road |
| Postcode (if located) | N/A |
| Grid reference | not located on street |

| | |
|--------------------------------------|-----|
| Grade | N/A |
| Listed Building ref. (if applicable) | N/A |
| Listing found? (if applicable) | NO |
| CPW / CCC report on file? | NO |

| | |
|---------------------------------|----------------|
| Record office & reference | LMA/P73/EMM |
| Diocesan property reference no. | not applicable |

**WE HAVE NOT YET FOUND A
PHOTOGRAPH OR DRAWING
OF THIS BUILDING**

do contact us if you can assist

NOTES

Record office:
LMA=London Metropolitan Archives
www.cityoflondon.gov.uk/lma/

CPW/CCC refers to the reports prepared on churches proposed for demolition

Click on grid reference to view a location map (accurate to within 100 metres)

For further information contact
pastoral@southwark.anglican.org

Last updated July 2007

Former places of worship in the Diocese of Southwark

CAMBERWELL, ST MICHAEL & ALL ANGELS

Ref: CAM14

| | |
|--------------------------------------|---|
| Status | demolished |
| Borough | Southwark |
| Present parish | CAMBERWELL, ST MICHAEL & ALL ANGELS AND ALL SOULS WITH EMMANUEL |
| Built | 1878 (approx: this is the date of the earliest registers) |
| Build architect | unknown |
| Further information | <p>Built as a church but demoted by a 1956 pastoral scheme to hall status. Permission to demolish was granted in 1960. St Joseph's Catholic primary school is now on the site.</p> <p>See also Newington, All Souls (Grosvenor Park) (NEW08) which was known as St Michael's in later years until demolished in 1973. The present church was built in 1974.</p> <p>A land conveyance from 1922 is on Diocesan files. See the next page for a detailed plan of the church from 1960.</p> |
| Address | Built between Sultan Street and Toulon Street; the former has been realigned as part of later developments and the latter no longer exists. |
| Postcode (if located) | SE5 0TL |
| Grid reference | TQ 321 773 |
| Grade | not known whether listed |
| Listed Building ref. (if applicable) | N/A |
| Listing found? (if applicable) | NO |
| CPW / CCC report on file? | NO |
| Record office & reference | LMA/P73/MAA |
| Diocesan property reference no. | basement archive 4/1 |

WE HAVE NOT YET FOUND A
PHOTOGRAPH OR DRAWING
OF THIS BUILDING

do contact us if you can assist

NOTES

Record office:
LMA=London Metropolitan Archives
www.cityoflondon.gov.uk/lma/

CPW/CCC refers to the reports prepared on churches proposed for demolition

Click on grid reference to view a location map (accurate to within 100 metres)

For further information contact
pastoral@southwark.anglican.org

Last updated January 2008

Former places of worship in the Diocese of Southwark

CAMBERWELL, ST PHILIP THE APOSTLE

Ref: CAM15

| | |
|--------------------------------------|---|
| Status | demolished |
| Borough | Southwark |
| Present parish | CAMBERWELL, ST PHILIP AND ST MARK |
| Built | 1875 |
| Build architect | H E Coe |
| Further information | Baptisms from 1866 so probably a temporary church existed. Repaired after World War 1 damage. Last registers 1920 but known to be in use 1935. Bombed in World War 2 and subsequently demolished. A new church was built on the same site 1963 and is still open. |
| Address | Avondale Square |
| Postcode (if located) | SE1 5PB |
| Grid reference | TQ 341 782 |
| Grade | N/A |
| Listed Building ref. (if applicable) | N/A |
| Listing found? (if applicable) | NO |
| CPW / CCC report on file? | NO |
| Record office & reference | LMA/P73/PHI |
| Diocesan property reference no. | not applicable |

WE HAVE NOT YET FOUND A
PHOTOGRAPH OR DRAWING
OF THIS BUILDING

do contact us if you can assist

NOTES

Record office:
LMA=London Metropolitan Archives
www.cityoflondon.gov.uk/lma/

CPW/CCC refers to the reports prepared on
churches proposed for demolition

Click on grid reference to view a location map
(accurate to within 100 metres)

For further information contact
pastoral@southwark.anglican.org

Last updated July 2007

Former places of worship in the Diocese of Southwark

CAMBERWELL, ST THOMAS

Ref: CAM16

| | |
|-----------------|-------------------------------|
| Status | unknown (presumed demolished) |
| Borough | Southwark |
| Present parish | ? |
| Built | 1876 (approx) |
| Build architect | unknown |

| | |
|-----------------------|--|
| Further information | The only reference is the registers from 1876-1877. Presumably not the same as St Thomas on Caroline Place which became Christ Church (CAM02) in 1842. The LMA reference suggests it was a mission church of Camberwell, St Michael & All Angels . |
| Address | Albany Road |
| Postcode (if located) | N/A |
| Grid reference | not located on street |

| | |
|--------------------------------------|----------------|
| Grade | N/A |
| Listed Building ref. (if applicable) | N/A |
| Listing found? (if applicable) | NO |
| CPW / CCC report on file? | NO |
| Record office & reference | LMA/P73/MAA |
| Diocesan property reference no. | not applicable |

NOTES

Record office:
LMA=London Metropolitan Archives
www.cityoflondon.gov.uk/lma/

CPW/CCC refers to the reports prepared on churches proposed for demolition

Click on grid reference to view a location map (accurate to within 100 metres)

For further information contact
pastoral@southwark.anglican.org

Last updated July 2007

WE HAVE NOT YET FOUND A
PHOTOGRAPH OR DRAWING
OF THIS BUILDING

do contact us if you can assist

CAMBERWELL, TRINITY COLLEGE MISSION

Ref: CAM17

| | |
|--------------------------------------|---|
| Status | demolished |
| Borough | Southwark |
| Present parish | CAMBERWELL, ST GEORGE |
| Built | 1888-1895 |
| Build architect | R Norman Shaw |
| Further information | <p>A mission of Trinity College, Cambridge. The work of the Mission started in 1885 as part of the Settlement Movement. The first part of the permanent building was opened on 6 June 1891 and the complex, which included a 300-seater hall, twelve other rooms and a gymnasium, was completed by 1895.</p> <p>It was still listed in the 1937 Directory as a licensed place of worship in St George's parish. Though damaged in World War 2 it was not destroyed, and from 1940 to 1964 the building housed St George's School, the original school having been destroyed in the War. There is no evidence of it having been used as a place of worship after 1940 though it continued as a venue for parish and mission activities.</p> <p>In 1966 the premises in Albany Road also owned by the Mission were sold to the Greater London Council and the proceeds used to redevelop the New Church Road site as the Trinity College Centre. By 1975 the Mission was known as "Trinity in Camberwell" although the buildings were nearly derelict. After long negotiation with the Diocese and GLC, in 1983 the new church of St George's Camberwell and the new Trinity College Centre were built on the site of the church school. The date of demolition of the old Mission is unknown and the site is now part of Burgess Park. The parish continues to have links with the College.</p> <p><i>Bibliography: "Trinity in Camberwell", Lawrence Goldman, Cambridge University Press 1985</i></p> |
| Address | New Church Road |
| Postcode (if located) | SE5 7JR |
| Grid reference | TQ 327 775 |
| Grade | N/A |
| Listed Building ref. (if applicable) | N/A |
| Listing found? (if applicable) | NO |
| CPW / CCC report on file? | NO |
| Record office & reference | not known |
| Diocesan property reference no. | not applicable |




Fig. 5. The New Church Road Mission as drawn by the architect R. Norman Shaw.

NOTES

Record office:
LMA=London Metropolitan Archives
www.cityoflondon.gov.uk/lma/

CPW/CCC refers to the reports prepared on churches proposed for demolition

Click on grid reference to view a location map (accurate to within 100 metres)

For further information contact
pastoral@southwark.anglican.org

Last updated January 2008

Former places of worship in the Diocese of Southwark

CAMBERWELL, UNITED GIRLS' SCHOOLS MISSION

Ref: CAM18

| | |
|-----------------|---------------------------------|
| Status | unknown (may still be standing) |
| Borough | Southwark |
| Present parish | ? |
| Built | ? |
| Build architect | unknown |

Further information Listed in Diocesan Directories from 1906 to 1937 as a licensed place of worship in the parish of Camberwell, St Mark. The first of these refers to it having opened in 1902. It appears also to have been known as the Princess Helena College Mission (the [College](#) still exists but they have been unable to supply us with any further details). The 1912 Surrey County History also gives the name as United Girls' Schools Mission. Given that it does not appear in post-war directories it is presumed to have been destroyed in World War 2.

| | |
|-----------------------|-------------|
| Address | not located |
| Postcode (if located) | N/A |
| Grid reference | not located |

| | |
|--------------------------------------|-----|
| Grade | N/A |
| Listed Building ref. (if applicable) | N/A |
| Listing found? (if applicable) | NO |
| CPW / CCC report on file? | NO |

| | |
|---------------------------------|----------------|
| Record office & reference | not known |
| Diocesan property reference no. | not applicable |

**WE HAVE NOT YET FOUND A
PHOTOGRAPH OR DRAWING
OF THIS BUILDING**

do contact us if you can assist

NOTES

Record office:
LMA=London Metropolitan Archives
www.cityoflondon.gov.uk/lma/

CPW/CCC refers to the reports prepared on churches proposed for demolition

Click on grid reference to view a location map (accurate to within 100 metres)

For further information contact
pastoral@southwark.anglican.org

Last updated January 2008

Former places of worship in the Diocese of Southwark

CAMBERWELL, WYNDHAM ROAD MISSION

Ref: CAM19

| | |
|--------------------------------------|---|
| Status | demolished |
| Borough | Southwark |
| Present parish | CAMBERWELL, ST MICHAEL & ALL ANGELS AND ALL SOULS WITH EMMANUEL |
| Built | 1876 (approx. - date of first registers) |
| Build architect | unknown |
| Further information | Probably the predecessor of Camberwell, St Michael & All Angels (CAM14). Registers only exist from 1876-1878. |
| Address | Wyndham Road |
| Postcode (if located) | SE5 0UE |
| Grid reference | TQ 320 772 |
| Grade | N/A |
| Listed Building ref. (if applicable) | N/A |
| Listing found? (if applicable) | NO |
| CPW / CCC report on file? | NO |
| Record office & reference | LMA/P73/MAA |
| Diocesan property reference no. | not applicable |

WE HAVE NOT YET FOUND A
PHOTOGRAPH OR DRAWING
OF THIS BUILDING

do contact us if you can assist

NOTES

Record office:
LMA=London Metropolitan Archives
www.cityoflondon.gov.uk/lma/

CPW/CCC refers to the reports prepared on
churches proposed for demolition

Click on grid reference to view a location map
(accurate to within 100 metres)

For further information contact
pastoral@southwark.anglican.org

Last updated July 2007

Former places of worship in the Diocese of Southwark

CARSHALTON BEECHES, THE GOOD SHEPHERD

Ref: CAR01

| | |
|--------------------------------------|--|
| Status | demolished |
| Borough | Sutton |
| Present parish | CARSHALTON BEECHES, THE GOOD SHEPHERD |
| Built | 1900 |
| Build architect | unknown |
| Further information | The second building of this name, a substantial iron church replacing a small tin hut of 1890 on Stanley Road. Demolished 1930 when the present church opened on a different site. |
| Address | Stanley Park Road |
| Postcode (if located) | SM5 |
| Grid reference | not located on street |
| Grade | N/A |
| Listed Building ref. (if applicable) | N/A |
| Listing found? (if applicable) | NO |
| CPW / CCC report on file? | NO |
| Record office & reference | not known |
| Diocesan property reference no. | not applicable |



NOTES

Record office:
LMA=London Metropolitan Archives
www.cityoflondon.gov.uk/lma/

CPW/CCC refers to the reports prepared on churches proposed for demolition

Click on grid reference to view a location map (accurate to within 100 metres)

For further information contact
pastoral@southwark.anglican.org

Last updated July 2007

Former places of worship in the Diocese of Southwark

CARSHALTON, ST ANDREW'S MISSION CHURCH

Ref: CAR02

| | |
|-----------------|------------------------|
| Status | demolished |
| Borough | Sutton |
| Present parish | CARSHALTON, ALL SAINTS |
| Built | c 1895 |
| Build architect | E Crutchloe |

Further information

St Andrew's was the district church for the area known as Wrythe - a place name not much used now although Wrythe Lane still exists. It was never consecrated and was effectively a parish hall used as a place of worship. It had its own 1st world war memorial cross, which was moved after closure to All Saints churchyard.

In the 1950's St Andrew's had its own priest, Rice Harris, with a reputation for using the Roman rite*. It was closed in the early 1960's (the last entry in the Diocesan directory being 1962). The site was sold in 1965 and presumably the church was demolished at that time.

* a full story was published in Time magazine, 7 September 1959.

| | |
|-----------------------|----------------------------|
| Address | Brookfield Avenue |
| Postcode (if located) | SM1 3QP |
| Grid reference | TQ 274 652 |

| | |
|--------------------------------------|-----|
| Grade | N/A |
| Listed Building ref. (if applicable) | N/A |
| Listing found? (if applicable) | NO |
| CPW / CCC report on file? | NO |

| | |
|---------------------------------|-------------------------------|
| Record office & reference | not used for baptism/weddings |
| Diocesan property reference no. | not applicable |

NOTES

Record office:
LMA=London Metropolitan Archives
www.cityoflondon.gov.uk/lma/

CPW/CCC refers to the reports prepared on churches proposed for demolition

Click on grid reference to view a location map (accurate to within 100 metres)

For further information contact
pastoral@southwark.anglican.org

Last updated January 2008

WE HAVE NOT YET FOUND A
PHOTOGRAPH OR DRAWING
OF THIS BUILDING

do contact us if you can assist

Former places of worship in the Diocese of Southwark

CATERHAM, ST MARY (MISSION CHURCH?)

Ref: CAT01

| | |
|-----------------|-------------------------------|
| Status | unknown (presumed demolished) |
| Borough | Tandridge? |
| Present parish | CATERHAM? |
| Built | ? |
| Build architect | unknown |

| | |
|-----------------------|---|
| Further information | The only reference found is in the 1937 Diocesan Directory as a licensed place of worship in the parish of Caterham. Coulsdon Road is mostly in Coulsdon parish / Croydon borough but partly in Caterham parish / Tandridge borough so it is assumed that the church was at the South-East end of the road. |
| Address | Coulsdon Road |
| Postcode (if located) | N/A |
| Grid reference | not located on street |

| | |
|--------------------------------------|--------------------------|
| Grade | not known whether listed |
| Listed Building ref. (if applicable) | N/A |
| Listing found? (if applicable) | NO |
| CPW / CCC report on file? | NO |

| | |
|---------------------------------|--|
| Record office & reference | not applicable (probably not used for baptisms/weddings) |
| Diocesan property reference no. | not applicable |

WE HAVE NOT YET FOUND A
PHOTOGRAPH OR DRAWING
OF THIS BUILDING

do contact us if you can assist

NOTES

Record office:
LMA=London Metropolitan Archives
www.cityoflondon.gov.uk/lma/

CPW/CCC refers to the reports prepared on
churches proposed for demolition

Click on grid reference to view a location map
(accurate to within 100 metres)

For further information contact
pastoral@southwark.anglican.org

Last updated July 2007

Former places of worship in the Diocese of Southwark

CATERHAM, ST PAUL

Ref: CAT02

| | |
|-----------------|------------|
| Status | demolished |
| Borough | Tandridge |
| Present parish | CATERHAM |
| Built | 1932 |
| Build architect | unknown |

| | |
|-----------------------|---|
| Further information | <p>A 200-seater building, daughter church of Caterham, St Mary. It was allegedly founded by the Rev'd Goundry (about whom no historical information has yet been found). The land was given on condition that it was not used for burials. It was not consecrated but dedicated for worship. No description has been found but the photo below indicates that it was a timber framed building. There was a single bell by Gillett & Johnston (fate unknown).</p> <p>Declared sound at the last quinquennial inspection in 1972 but later became structurally unsafe. The last services were held in 1982; the site was then sold and the church demolished for housing development; proceeds of the sale were used to build a new church hall in 1990, known as St Paul's Centre (but not on the site of the old St Paul's church). A plan exists on a Diocesan file.</p> |
| Address | Banstead Road |
| Postcode (if located) | CR3 5QJ |
| Grid reference | TQ 328 564 |

| | |
|--------------------------------------|------------|
| Grade | NOT LISTED |
| Listed Building ref. (if applicable) | N/A |
| Listing found? (if applicable) | NO |
| CPW / CCC report on file? | NO |

| | |
|---------------------------------|----------------|
| Record office & reference | Surrey |
| Diocesan property reference no. | not applicable |



NOTES

Record office:
LMA=London Metropolitan Archives
www.cityoflondon.gov.uk/lma/

CPW/CCC refers to the reports prepared on churches proposed for demolition

Click on grid reference to view a location map (accurate to within 100 metres)

For further information contact
pastoral@southwark.anglican.org

Last updated January 2008

Former places of worship in the Diocese of Southwark

CATFORD, ST JOHN THE BAPTIST

Ref: CAT03

| | |
|--------------------------------------|---|
| Status | converted or used for purposes other than worship |
| Borough | Lewisham |
| Present parish | CATFORD (SOUTHEND) AND DOWNHAM |
| Built | 1824 |
| Build architect | unknown |
| Further information | <p>Built and endowed as a proprietary chapel by J Foster in 1824.</p> <p><i>"One storey, stuccoed. Three bay front under cornice and pediment with clock in tympanum. Blocked round headed windows in round arched recesses. Recessed panel in centre above prostyle Doric porch. Six-panel double door in moulded architrave. Slated roof hipped at rear. On returns three round headed windows in round arched recesses. Domed bell cupola on roof ridge above pediment."</i> (extract from statutory list description).</p> <p>Made a public Chapel of Ease in 1916, it became a parish hall when the present, larger St John's church was built on an adjacent site in 1927. It appeared disused when viewed in 2005 but it is intended to return it to parish use after refurbishment.</p> |
| Address | Bromley Road |
| Postcode (if located) | BR1 5RU |
| Grid reference | TQ 384 718 |
| Grade | 2 |
| Listed Building ref. (if applicable) | 203233 |
| Listing found? (if applicable) | YES |
| CPW / CCC report on file? | NO |
| Record office & reference | not known |
| Diocesan property reference no. | not applicable |



NOTES

Record office:
LMA=London Metropolitan Archives
www.cityoflondon.gov.uk/lma/

CPW/CCC refers to the reports prepared on churches proposed for demolition

Click on grid reference to view a location map (accurate to within 100 metres)

For further information contact
pastoral@southwark.anglican.org

Last updated July 2007

Former places of worship in the Diocese of Southwark

CATFORD, ST LAURENCE (or St LAWRENCE)

Ref: CAT04

| | |
|-----------------|----------------------|
| Status | demolished |
| Borough | Lewisham |
| Present parish | CATFORD, ST LAURENCE |
| Built | 1887 |
| Build architect | H R Gough |

Further information *"A large church of Bracknell brick and Corsham stone, by H R Gough, built in 1886-7. As originally designed, it had nave, aisles, and chancel: then transepts were added, and a central tower with a slated pyramid spire. The cost was £8,450. The pillars are of Bath stone, the arches of brick. The chancel screen by W D Caröe was erected in 1908; the two west windows, in 1951, by Mrs R M de Montmorency." (from 'Parish Churches of London', Basil F L Clarke, Batsford, 1966)*

It was demolished 1968 and the site sold to Lewisham council who built offices there. The [present church](#) was built on Bromley Road at that time along with a youth centre, community centre, hall, flats, a vicarage and a playground. The present church has a bell dated 1897 which probably came from the old church.

| | |
|-----------------------|----------------------------|
| Address | Catford Road |
| Postcode (if located) | SE6 4RU |
| Grid reference | TQ 377 736 |

| | |
|--------------------------------------|--------------------------|
| Grade | not known whether listed |
| Listed Building ref. (if applicable) | N/A |
| Listing found? (if applicable) | NO |
| CPW / CCC report on file? | NO |

| | |
|---------------------------------|--------------------------------------|
| Record office & reference | Lewisham history library (1887-1984) |
| Diocesan property reference no. | not applicable |

NOTES

Record office:
LMA=London Metropolitan Archives
www.cityoflondon.gov.uk/lma/

CPW/CCC refers to the reports prepared on churches proposed for demolition

Click on grid reference to view a location map (accurate to within 100 metres)

For further information contact
pastoral@southwark.anglican.org

Last updated August 2008



Former places of worship in the Diocese of Southwark

CHARLTON, ST MARY


Ref: CHA01

| | |
|-----------------|-------------------------------------|
| Status | demolished |
| Borough | Greenwich |
| Present parish | CHARLTON, ST LUKE WITH HOLY TRINITY |
| Built | 1961 |
| Build architect | Ralph Covell |

| | |
|-----------------------|--|
| Further information | <p>This was a daughter church of Charlton, St Luke. A modern design, dual-purpose community centre/chapel, seating 200. Built "with war damage money on an old bull-pit" after a land swap with the site of St Paul's (CHA02).</p> <p>It must have been badly built, or the old pit not properly filled in, as within ten years it suffered badly from subsidence (as evidenced by the 1971 quinquennial report). Last in use 1974 but by then only as youth club and community centre, not a place of worship. A reference on file has it still standing in 1975 but demolished some time thereafter. Houses (St Mary's Court) were built on the site, which was presumably sold freehold as neither the Diocese nor the Parish seem to retain an interest in it.</p> |
| Address | Charlton Park Lane |
| Postcode (if located) | SE7 8QX |
| Grid reference | TQ 417 773 |

| | |
|--------------------------------------|-----|
| Grade | N/A |
| Listed Building ref. (if applicable) | N/A |
| Listing found? (if applicable) | NO |
| CPW / CCC report on file? | NO |

| | |
|---------------------------------|--|
| Record office & reference | Probably never used for baptisms or marriages : if there were, they would have been recorded in St Luke's registers. Certainly no separate records exist at the LMA or Greenwich history centre. |
| Diocesan property reference no. | not applicable |



NOTES

Record office:
LMA=London Metropolitan Archives
www.cityoflondon.gov.uk/lma/

CPW/CCC refers to the reports prepared on churches proposed for demolition

Click on grid reference to view a location map (accurate to within 100 metres)

For further information contact
pastoral@southwark.anglican.org

Last updated January 2008

Former places of worship in the Diocese of Southwark

CHARLTON, ST PAUL

Ref: CHA02

also known as OLD CHARLTON, ST PAUL

| | |
|-----------------|-------------------------------------|
| Status | demolished |
| Borough | Greenwich |
| Present parish | CHARLTON, ST LUKE WITH HOLY TRINITY |
| Built | 1867 |
| Build architect | W Wigginton |

| | |
|-----------------------|---|
| Further information | <p>A large (900 seat) building replacing a temporary church of 1863. The last Rector (until 1904) was Rev Hamilton Anne Hamilton, who went on to found Christ Church, Arcadia, South Africa.</p> <p>The parish was reunited with St Luke's in 1908 and the last surviving registers date from 1901 but it remained in use until bombed in 1940; demolished after the war. The site was sold 1956 to Greenwich Council and housing (St Paul's Close) is now on the site.</p> |
| Address | Fairfield Grove |
| Postcode (if located) | SE7 8TU |
| Grid reference | TQ 417 781 |

| | |
|--------------------------------------|-----|
| Grade | N/A |
| Listed Building ref. (if applicable) | N/A |
| Listing found? (if applicable) | NO |
| CPW / CCC report on file? | NO |

| | |
|---------------------------------|----------------|
| Record office & reference | Greenwich |
| Diocesan property reference no. | not applicable |

NOTES

Record office:
LMA=London Metropolitan Archives
www.cityoflondon.gov.uk/lma/

CPW/CCC refers to the reports prepared on churches proposed for demolition

Click on grid reference to view a location map (accurate to within 100 metres)

For further information contact
pastoral@southwark.anglican.org

Last updated January 2008



Former places of worship in the Diocese of Southwark

CHARLTON, ST RICHARD

Ref: CHA03

| | |
|-----------------|-------------------------------------|
| Status | still used for worship (Anglican) |
| Borough | Greenwich |
| Present parish | CHARLTON, ST LUKE WITH HOLY TRINITY |
| Built | 1958 |
| Build architect | Ralph Covell |

| | |
|---------------------|--|
| Further information | <p>Not really a 'former' place of worship, but it is not listed as a current one on the website either, hence its inclusion on this list. Built on the site of the Sundorne Mission Hall (CHA04) as a parish hall of Charlton, St Luke with a 30-seater chapel below the main hall which was apparently in use for Sunday worship until at least 1972.</p> <p>It is now used principally as a parish hall of St Luke's parish; there is also a Scout hut on the site. As of 2008 midweek services are still held, but in the hall part: the chapel is closed. According to the Registry it had never been dedicated or consecrated. The deeds are held by the Diocese.</p> |
|---------------------|--|

| | |
|-----------------------|----------------------------|
| Address | Swallowfield Road |
| Postcode (if located) | SE7 7NR |
| Grid reference | TQ 410 782 |

| | |
|--------------------------------------|------------|
| Grade | NOT LISTED |
| Listed Building ref. (if applicable) | N/A |
| Listing found? (if applicable) | NO |
| CPW / CCC report on file? | NO |

| | |
|---------------------------------|-------------------------------|
| Record office & reference | not used for baptism/weddings |
| Diocesan property reference no. | 0973 |



Entrance to St Richard's Chapel, 2007

NOTES

Record office:
LMA=London Metropolitan Archives
www.cityoflondon.gov.uk/lma/

CPW/CCC refers to the reports prepared on churches proposed for demolition

Click on grid reference to view a location map (accurate to within 100 metres)

For further information contact
pastoral@southwark.anglican.org

Last updated January 2008

Former places of worship in the Diocese of Southwark

CHARLTON, SUNDORNE MISSION HALL

Ref: CHA04

| | |
|--------------------------------------|---|
| Status | demolished |
| Borough | Greenwich |
| Present parish | CHARLTON, ST LUKE WITH HOLY TRINITY |
| Built | 1895 |
| Build architect | unknown |
| Further information | A tin church, originally a Brethren meeting place, later a Congregationalist chapel, sold to St Luke's parish 1909 (when what is now the Alexandra URC church on Bramshot Avenue was built) and used as a parish hall. Demolished 1956 and replaced with St Richard's (CHA03) on the same site. |
| Address | Swallowfield Road |
| Postcode (if located) | SE7 7NR |
| Grid reference | TQ 410 782 |
| Grade | NL |
| Listed Building ref. (if applicable) | N/A |
| Listing found? (if applicable) | NO |
| CPW / CCC report on file? | NO |
| Record office & reference | not used for baptism/weddings |
| Diocesan property reference no. | 0973 |

WE HAVE NOT YET FOUND A
PHOTOGRAPH OR DRAWING
OF THIS BUILDING

do contact us if you can assist

NOTES

Record office:
LMA=London Metropolitan Archives
www.cityoflondon.gov.uk/lma/

CPW/CCC refers to the reports prepared on
churches proposed for demolition

Click on grid reference to view a location map
(accurate to within 100 metres)

For further information contact
pastoral@southwark.anglican.org

Last updated January 2008

Former places of worship in the Diocese of Southwark

CHEAM COMMON, ST PHILIP

Ref: CHE01

| | |
|--------------------------------------|---|
| Status | demolished |
| Borough | Sutton |
| Present parish | WORCESTER PARK, CHRIST CHURCH w ST PHILIP |
| Built | 1874 |
| Build architect | R Carpenter |
| Further information | <p><i>"Red brick. Nave with plain tile roof; small windows to nave with trefoil heads and dripmoulds; bell-cote on South-East end of ridge. Shorter side aisles with slate roofs; 2-light lancet windows with trefoil heads to tracery; wide pointed doorway at northern end of south-west aisle. South-West side of chancel with 4 tall lancet windows with trefoil heads to tracery. Internally, side aisles each of 3 bays, separated by pointed arches on circular columns. Nave with C20 organ gallery at north-west end; a marble font below it."</i> (from the list description).</p> <p>There are plans of the church in the Diocesan property archive. It did not gain its own parish until 1906 (being previously a district of Cheam, St Dunstan). The furnishings of the church were replaced in the late 1920s following a fire (which may also account for the lack of burial records - see below). There was a single bell.</p> <p>The church was partially demolished 1978 due to structural problems; the remainder and adjacent hall and parsonage were demolished 1983. The churchyard was declared closed in 1984, a new vicarage was built on part of the churchyard and the remainder given over to Council maintenance (a 1989 scheme to sell the site for housing failed). Anglicans now worship in a Local Ecumenical Partnership with Methodists at Christ Church nearby (the parish name was altered in 1998 to Worcester Park, Christ Church with St Philip).</p> |
| Address | Cheam Common Rd |
| Postcode (if located) | KT4 8QJ |
| Grid reference | TQ 228 657 |
| Grade | C |
| Listed Building ref. (if applicable) | 206686 |
| Listing found? (if applicable) | YES |
| CPW / CCC report on file? | YES, dated 1978 |
| Record office & reference | Sutton [baptisms 1876-1952; marriage 1906-1969; burial 1925-????]. A list of monumental inscriptions from 1881 is also available at Sutton library. |
| Diocesan property reference no. | basement archive 5/4; 0723 (Vicarage site) |



NOTES

Record office:
LMA=London Metropolitan Archives
www.cityoflondon.gov.uk/lma/

CPW/CCC refers to the reports prepared on churches proposed for demolition

Click on grid reference to view a location map (accurate to within 100 metres)

For further information contact
pastoral@southwark.anglican.org

Last updated August 2008

Former places of worship in the Diocese of Southwark

CHEAM, LUMLEY CHAPEL

Ref: CHE02

| | |
|-----------------|---------------------------------------|
| Status | redundant (still owned by the C of E) |
| Borough | Sutton |
| Present parish | CHEAM, ST DUNSTAN |
| Built | 11th century |
| Build architect | unknown |

| | |
|---------------------|---|
| Further information | <p>The remains of the ancient parish church, located within the churchyard of Cheam, St Dunstan (which replaced it in 1863). It was only officially declared redundant in 2002 and is now vested in the Churches Conservation Trust</p> <p><i>"Rubble stone with roughcast finish, gabled tile roof. South side has remains of C13 arcade now blocked, North side has blocked C12 round-headed windows. The East window is renewed C15. The interior has a fine late C16 moulded plaster ceiling of interlacing ribs rising from an ornamental cornice."</i> (statutory list description)</p> <p>The building contains a number of monuments and brasses to members of the Lumley family and others. There are still burials in a sealed crypt. Further details on the Sutton website.</p> <p>The Diocesan Pastoral archive file also includes reports by English Heritage (2000) and Purcell Miller Tritton (1998)</p> |
|---------------------|---|

| | |
|-----------------------|----------------------------|
| Address | Church Road |
| Postcode (if located) | SM3 8QH |
| Grid reference | TQ 243 639 |

| | |
|--------------------------------------|--------|
| Grade | 2* |
| Listed Building ref. (if applicable) | 206711 |
| Listing found? (if applicable) | YES |
| CPW / CCC report on file? | NO |

| | |
|---------------------------------|--------------------------------|
| Record office & reference | Sutton Heritage Centre (1538-) |
| Diocesan property reference no. | basement archive 1/2 |



NOTES

Record office:
LMA=London Metropolitan Archives
www.cityoflondon.gov.uk/lma/

CPW/CCC refers to the reports prepared on churches proposed for demolition

Click on grid reference to view a location map (accurate to within 100 metres)

For further information contact
pastoral@southwark.anglican.org

Last updated August 2007

Former places of worship in the Diocese of Southwark

CHEAM, MISSION CHURCH

Ref: CHE03

| | |
|-----------------|------------|
| Status | demolished |
| Borough | Sutton |
| Present parish | CHEAM |
| Built | 1922 |
| Build architect | unknown |

Further information Listed in the 1923 Diocesan Directory as a licensed place of worship in St Dunstan's parish, predecessor of St Alban's church.

It was an 'iron church' that had formerly stood in North Cheam from 1914, relocated to the new site in 1922 (then known as St Dunstan's mission) and was removed in 1930 once the present [St Alban's](#) church (built 1930) was completed on an adjacent site. The present [St Oswald's](#) (1953) has a bell dated 1907 which might have come from this earlier church.

| | |
|-----------------------|----------------------------|
| Address | Gander Green Lane |
| Postcode (if located) | SM1 2EZ |
| Grid reference | TQ 249 647 |

| | |
|--------------------------------------|-----|
| Grade | N/A |
| Listed Building ref. (if applicable) | N/A |
| Listing found? (if applicable) | NO |
| CPW / CCC report on file? | NO |

| | |
|---------------------------------|----------------|
| Record office & reference | not known |
| Diocesan property reference no. | not applicable |



NOTES

Record office:
LMA=London Metropolitan Archives
www.cityoflondon.gov.uk/lma/

CPW/CCC refers to the reports prepared on churches proposed for demolition

Click on grid reference to view a location map (accurate to within 100 metres)

For further information contact
pastoral@southwark.anglican.org

Last updated July 2007

Former places of worship in the Diocese of Southwark

CHESSINGTON CHAPEL

Ref: CHE04

| | |
|--------------------------------------|---|
| Status | unknown (may still be standing) |
| Borough | Kingston upon Thames |
| Present parish | ? |
| Built | ? |
| Build architect | unknown |
| Further information | Listed in the 1937 Diocesan Directory as a Chapel of Ease to Malden, St John the Baptist . Chessington is now (and probably always was) outside Southwark Diocese so the connection is unclear. |
| Address | not located |
| Postcode (if located) | N/A |
| Grid reference | not located |
| Grade | not known whether listed |
| Listed Building ref. (if applicable) | N/A |
| Listing found? (if applicable) | NO |
| CPW / CCC report on file? | NO |
| Record office & reference | not known |
| Diocesan property reference no. | not applicable |

WE HAVE NOT YET FOUND A
PHOTOGRAPH OR DRAWING
OF THIS BUILDING

do contact us if you can assist

NOTES

Record office:
LMA=London Metropolitan Archives
www.cityoflondon.gov.uk/lma/

CPW/CCC refers to the reports prepared on
churches proposed for demolition

Click on grid reference to view a location map
(accurate to within 100 metres)

For further information contact
pastoral@southwark.anglican.org

Last updated July 2007

Former places of worship in the Diocese of Southwark

CHIPSTEAD, MUGSWELL MISSION

Ref: CHI01

| | |
|-----------------|---|
| Status | converted or used for purposes other than worship |
| Borough | Reigate & Banstead |
| Present parish | CHIPSTEAD |
| Built | c.1900 |
| Build architect | unknown |

Further information A wooden hut, rebuilt after World War 2 damage. Used until at least 1962 (see Diocesan Directory) as a place of worship, though presumably not for baptisms or weddings. Now only used as a village hall though still owned by the parish.

Address Green Lane
Postcode (if located) CR5 3SR
Grid reference [TQ 259 547](#)

Grade NL
Listed Building ref. (if applicable) N/A
Listing found? (if applicable) NO
CPW / CCC report on file? NO

Record office & reference not applicable
Diocesan property reference no. not applicable



NOTES

Record office:
LMA=London Metropolitan Archives
www.cityoflondon.gov.uk/lma/

CPW/CCC refers to the reports prepared on churches proposed for demolition

Click on grid reference to view a location map (accurate to within 100 metres)

For further information contact
pastoral@southwark.anglican.org


Last updated July 2007

Former places of worship in the Diocese of Southwark

CLAPHAM PARK, ALL SAINTS

Ref: CLA01

| | |
|--------------------------------------|---|
| Status | demolished |
| Borough | Lambeth |
| Present parish | CLAPHAM PARK, ALL SAINTS |
| Built | 1858 |
| Build architect | Talbot Bury & Hering |
| Further information | <p><i>"... opened in June 1858 and consecrated on 19 January 1859 ... the builder was George Myers. It is the usual Talbot Bury design: Middle-Pointed with a tower and spire at the (ritual) north-west: cruciform, with a rather short chancel. There are Kentish rag walls, with Bath stone dressings and slate roofs. The front rises from the pavement, and there are trees and grass on the left. Tall arcades, with naturalistic capitals; there are galleries at the west and in the transepts."</i> (from 'Parish Churches of London', Basil F L Clarke, Batsford, 1966). A fuller description is given in the CCC report.</p> <p>There were two clock bells and a service bell, all by Mears. The organ came from the Crystal Palace 1899 and was replaced in 1908 by a new one by Binns (details on file).</p> <p>The building gave cause for concern as early as 1930 and by 1980 it was in poor structural condition; it was declared redundant in 1981 and demolished 1982. A new church was built on the adjacent site. The stained glass west window from the old church was re-used in the new one as six separate windows.</p> <p>The original site was sold leasehold to Shaftesbury Society for £130,000 for housing but the freehold may since have been sold as it appears no longer to be on the Diocesan property register.</p> |
| Address | Lyham Road |
| Postcode (if located) | SW2 5NP |
| Grid reference | TQ 303 739 |
| Grade | 2 |
| Listed Building ref. (if applicable) | 204476 |
| Listing found? (if applicable) | YES |
| CPW / CCC report on file? | YES, dated 1973 |
| Record office & reference | LMA/P95/ALL2 (baptisms up to 1962 and marriages up to 1957). Later registers presumably are still with the parish. |
| Diocesan property reference no. | not applicable |



NOTES

Record office:
LMA=London Metropolitan Archives
www.cityoflondon.gov.uk/lma/

CPW/CCC refers to the reports prepared on churches proposed for demolition

Click on grid reference to view a location map (accurate to within 100 metres)

For further information contact
pastoral@southwark.anglican.org

Last updated January 2008

Former places of worship in the Diocese of Southwark

CLAPHAM PARK, ST STEPHEN

Ref: CLA02

| | |
|-----------------|---|
| Status | demolished |
| Borough | Lambeth |
| Present parish | TELFORD PARK, ST THOMAS WITH ST STEPHEN |
| Built | 1867 / 1909 |
| Build architect | James Knowles |

Further information

Originally a proprietary chapel with private patrons: according to Clarke, the architect's daughter built the church to her father's designs but it later became a parish church.

"The building - which was consecrated on 22 June 1867 - was completed c.1909. L W Simpson completed the north aisle, of which only the west wall had been built. It is one of those Victorian churches of which the outside does not match the inside. The exterior, with the window tracery, is English fourteenth-century: the arcades are French thirteenth-century, with square acabi and stiff leaf foliage. The nave has a rather thin hammer beam roof. The stone reredos, with a relief of the Last Supper, and Commandments, etc, is a 1939-45 War memorial - very old-fashioned for its date." (from 'Parish Churches of London', Basil F L Clarke, Batsford, 1966)

See following page for a plan.

It was demolished (by a Bill in Parliament) in 1969 and [rebuilt](#) 1974 on the same site as a parish centre of worship. It retained its own parish until 2006 when it merged with [Telford Park, St Thomas](#).

| | |
|-----------------------|----------------------------|
| Address | [Grove Road] now Weir Road |
| Postcode (if located) | SW4 0NU |
| Grid reference | TQ 294 737 |

| | |
|--------------------------------------|--------------------------|
| Grade | not known whether listed |
| Listed Building ref. (if applicable) | N/A |
| Listing found? (if applicable) | NO |
| CPW / CCC report on file? | NO |

| | |
|---------------------------------|----------------|
| Record office & reference | LMA/P95/STE1 |
| Diocesan property reference no. | not applicable |



NOTES

Record office:
LMA=London Metropolitan Archives
www.cityoflondon.gov.uk/lma/

CPW/CCC refers to the reports prepared on churches proposed for demolition

Click on grid reference to view a location map (accurate to within 100 metres)

For further information contact
pastoral@southwark.anglican.org

Last updated July 2007

Former places of worship in the Diocese of Southwark

CLAPHAM, ST BEDE (Church for the deaf and dumb)

Ref: CLA03

| | |
|-----------------|---|
| Status | converted or used for purposes other than worship |
| Borough | Lambeth |
| Present parish | CLAPHAM, CHRIST CHURCH & ST JOHN |
| Built | 1924 |
| Build architect | E Maufe |

| | |
|-----------------------|--|
| Further information | A licensed place of worship, originally in the parish of Clapham Park, All Saints . There was no bell. Since at least 1983, maybe earlier, it was a Social & Sports Club for the Deaf, which closed as from June 2004. The current use is unknown. |
| Address | 412 Clapham Road |
| Postcode (if located) | SW4 6NH |
| Grid reference | TQ 300 758 |

| | |
|--------------------------------------|-------------------------------|
| Grade | not listed |
| Listed Building ref. (if applicable) | N/A |
| Listing found? (if applicable) | NO |
| CPW / CCC report on file? | NO |
| Record office & reference | not used for baptism/weddings |
| Diocesan property reference no. | not applicable |



NOTES

Record office:
LMA=London Metropolitan Archives
www.cityoflondon.gov.uk/lma/

CPW/CCC refers to the reports prepared on churches proposed for demolition

Click on grid reference to view a location map (accurate to within 100 metres)

For further information contact
pastoral@southwark.anglican.org

Last updated July 2007

Former places of worship in the Diocese of Southwark

CLAPHAM, ST JAMES

Ref: CLA04

| | |
|-----------------|-------------------|
| Status | demolished |
| Borough | Lambeth |
| Present parish | CLAPHAM, ST JAMES |
| Built | 1829 |
| Build architect | L Vulliamy |

| | |
|---------------------|---|
| Further information | <p>The parish of St James, Clapham Park, was formed in 1854 although the building predates it.</p> <p>The church had "<i>an early 19th-century plaster Gothic nave with galleries on three sides, and a much more recent chancel and transepts of stone. Over the east end of the chancel is a large tower with a clock, crowned by corner pinnacles. On either side of each transept are porches, all of the more modern work, which is in the style of the 14th century</i>" (From: 'A History of the County of Surrey: Volume 4' (1912), pp. 36-41. Quoted on the British History website.</p> <p>This building was destroyed in 1940, and rebuilt in 1958 on the same site. Only the vaults of old the church remain.</p> |
|---------------------|---|

| | |
|-----------------------|----------------------------|
| Address | Park Hill |
| Postcode (if located) | SW4 9PB |
| Grid reference | TQ 298 748 |

| | |
|--------------------------------------|-----|
| Grade | N/A |
| Listed Building ref. (if applicable) | N/A |
| Listing found? (if applicable) | NO |
| CPW / CCC report on file? | NO |

| | |
|---------------------------------|---|
| Record office & reference | not known - records may have been destroyed in the war. |
| Diocesan property reference no. | not applicable |



NOTES

Record office:
LMA=London Metropolitan Archives
www.cityoflondon.gov.uk/lma/

CPW/CCC refers to the reports prepared on churches proposed for demolition

Click on grid reference to view a location map (accurate to within 100 metres)

For further information contact
pastoral@southwark.anglican.org

Last updated July 2007

Former places of worship in the Diocese of Southwark

CLAPHAM, ST MARY (OLD PARISH CHURCH)

Ref: CLA05

| | |
|-----------------|----------------------|
| Status | demolished |
| Borough | Lambeth |
| Present parish | CLAPHAM, ST PAUL |
| Built | 12th century onwards |
| Build architect | various |

Further information This ancient parish church was known after the Reformation as Trinity Church. It was (according to Clarke*) enlarged several times in the second half of the 17th century, and in the 18th.

* 'Parish Churches of London', Basil F L Clarke, Batsford, 1966 - summary of a longer entry.

Demolished in 1768, it was replaced by the present [Holy Trinity](#) as the parish church. [St Paul's](#) was built 1815 within the grounds of the old church, and it later became a separate parish.

| | |
|-----------------------|----------------------------|
| Address | Wandsworth Road |
| Postcode (if located) | SW8 3JD |
| Grid reference | TQ 292 761 |

| | |
|--------------------------------------|-----|
| Grade | N/A |
| Listed Building ref. (if applicable) | N/A |
| Listing found? (if applicable) | NO |
| CPW / CCC report on file? | NO |

| | |
|---------------------------------|----------------|
| Record office & reference | LMA/P95/TRI1 |
| Diocesan property reference no. | not applicable |



NOTES

Record office:
LMA=London Metropolitan Archives
www.cityoflondon.gov.uk/lma/

CPW/CCC refers to the reports prepared on churches proposed for demolition

Click on grid reference to view a location map (accurate to within 100 metres)

For further information contact
pastoral@southwark.anglican.org

Last updated July 2007

Former places of worship in the Diocese of Southwark

CLAPHAM, ST PAUL (MISSION CHURCH)

Ref: CLA06

| | |
|-----------------|--|
| Status | demolished |
| Borough | Wandsworth |
| Present parish | BALHAM, ST MARY AND ST JOHN THE DIVINE |
| Built | ? |
| Build architect | N/A |

Further information Not to be confused with the parish church of [Clapham, St Paul](#)! This was a 19th century breakaway congregation (exact date unknown) from Clapham parish. The building was a "tin tabernacle". In 1886 it was moved to Balham Park Road (nearby) and from then it appears to have been known as St Jude's Free Church of England, which is still going as an entity, though based in Heslop Road, presumably in a more permanent building.

| | |
|-----------------------|-----------------------|
| Address | Elmfield Road |
| Postcode (if located) | SW17 |
| Grid reference | not located on street |

| | |
|--------------------------------------|-----|
| Grade | N/A |
| Listed Building ref. (if applicable) | N/A |
| Listing found? (if applicable) | NO |
| CPW / CCC report on file? | NO |

| | |
|---------------------------------|----------------|
| Record office & reference | not known |
| Diocesan property reference no. | not applicable |

NOTES

Record office:
LMA=London Metropolitan Archives
www.cityoflondon.gov.uk/lma/

CPW/CCC refers to the reports prepared on churches proposed for demolition

Click on grid reference to view a location map (accurate to within 100 metres)

For further information contact
pastoral@southwark.anglican.org

Last updated July 2007

WE HAVE NOT YET FOUND A
PHOTOGRAPH OR DRAWING
OF THIS BUILDING

do contact us if you can assist

Former places of worship in the Diocese of Southwark

CLAPHAM, ST SAVIOUR

Ref: CLA07

| | |
|-----------------|-----------------------|
| Status | demolished |
| Borough | Lambeth |
| Present parish | CLAPHAM, HOLY TRINITY |
| Built | 1860 - 1864 |
| Build architect | J Knowles |

Further information A Chapel of Ease to [Clapham, Holy Trinity](#). Presumably acquired parish church status c.1876 since that is the earliest marriage register (baptism registers only from 1895).

"A large and handsome cruciform structure, with a central tower in three stages, with pinnacles. It is in the Decorated style of architecture, and was built, in 1864, from the designs of Mr. J. Knowles, at the cost of the Rev. W. Bowyer. The windows are filled with painted glass, by Clayton and Bell. This church remained unconsecrated for several years, in consequence of the bishop of the diocese objecting to the position of a monument of Mrs. Bowyer, which had been placed under the tower, immediately in front of the altar-rails. The monument—an altar-tomb, with a recumbent effigy of Mrs. Bowyer—was removed, in 1873, to the north transept". From: 'Brixton and Clapham', Old and New London: Volume 6 (1878), pp. 319-27. Quoted on the [British History](#) website.

It was destroyed in World War 2 - the last registers 1940. The site was sold in 1962 to London County Council for redevelopment and is now occupied by an apartment block (190 Cedars Road).

| | |
|--------------------------------------|----------------------------|
| Address | 190 Cedars Road |
| Postcode (if located) | SW4 0PP |
| Grid reference | TQ 286 756 |
| Grade | N/A |
| Listed Building ref. (if applicable) | N/A |
| Listing found? (if applicable) | NO |
| CPW / CCC report on file? | NO |

| | |
|---------------------------------|------------------------|
| Record office & reference | LMA/P95/SAV & P95/TRI1 |
| Diocesan property reference no. | not applicable |



NOTES

Record office:
LMA=London Metropolitan Archives
www.cityoflondon.gov.uk/lma/

CPW/CCC refers to the reports prepared on churches proposed for demolition

Click on grid reference to view a location map (accurate to within 100 metres)

For further information contact
pastoral@southwark.anglican.org

Last updated July 2007

COULSDON, CANE HILL HOSPITAL CHAPEL

Ref: COU01

| | |
|--------------------------------------|--|
| Status | abandoned; scheduled for demolition |
| Borough | Croydon |
| Present parish | COULSDON, ST ANDREW |
| Built | 1883 |
| Build architect | unknown |
| Further information | <p>A non-consecrated chapel to a psychiatric hospital which closed in 1991 and was scheduled for demolition and redevelopment "in the near future" (as of 2008).</p> <p>"The chapel stands in a courtyard behind the Administration Block. It is not connected to the main hospital apart from small single storey corridor access via two lobbies and two doors. The exterior is stock brick with red brick window dressing to the lancet windows and slate roof. It comprises a nave with clerestory and gabled transepts and an apsidal-headed chancel. It has a vibrant polychromatic brick interior with pointed arcaded arcade with octagonal marble columns, roof or arch-braced type with two purlins ... The chancel retains a brick and stone reredos with elaborate gilded cross and some mosaic floral and geometrical panels. Sedlia in pointed arched recess and multi-coloured plain and patterned tiles." (Description courtesy of Simon Cornwell). The nave fittings were removed in 2002 after fire destroyed the neighbouring Main Hall.</p> <p>The hospital had its own cemetery on the western side of Portnalls Road, opposite the entrance to the hospital. The last burial there took place in 1950. The cemetery site was cleared in 1981 and replaced by housing. All remains were cremated at Mitcham Road Crematorium in Croydon, though as of 1991 the cemetery site was still technically consecrated and subject to faculty.</p> |
| Address | off Brighton Road, Coulsdon |
| Postcode (if located) | CR5 3YL |
| Grid reference | TQ 291 587 (not located precisely within the site) |
| Grade | not listed (a previous application to have the hospital listed was declined) |
| Listed Building ref. (if applicable) | N/A |
| Listing found? (if applicable) | NO |
| CPW / CCC report on file? | NO |
| Record office & reference | not used for baptisms or weddings; burial registers for the Cane Hill Hospital Cemetery are held at Croydon local studies library . |
| Diocesan property reference no. | not applicable |




Photo © [Simon Cornwell](#)

NOTES

Record office:
LMA=London Metropolitan Archives
www.cityoflondon.gov.uk/lma/

CPW/CCC refers to the reports prepared on churches proposed for demolition

Click on grid reference to view a location map (accurate to within 100 metres)

For further information contact
pastoral@southwark.anglican.org

Last updated February 2008

Former places of worship in the Diocese of Southwark

CROFTON PARK, ST HILDA

Ref: CRO01

| | |
|-----------------|---|
| Status | converted or used for purposes other than worship |
| Borough | Lewisham |
| Present parish | CROFTON PARK, ST HILDA w ST CYPRIAN |
| Built | 1898-1900 |
| Build architect | J.E.Newberry |

Further information The original mission church, but used as a church hall since the [present church](#) was opened in 1908 on an adjacent site. It was built cheaply as it was always intended to be a temporary facility until the main church was completed. Under the current stage are the sanctuary stairs. Large Sunday school wings were added later.

A 1986 survey described it as consisting of two halls, 64 x 29 ft and 28 x 18 ft (19.5m x 8.8m and 8.5m x 5.5m). A fuller history is to be found on the [parish website](#). The hall was listed in 2009 on the grounds of being of "architectural quality no normally associated with mission churches".

| | |
|-----------------------|----------------------------|
| Address | Courtrai Road |
| Postcode (if located) | SE23 1PL |
| Grid reference | TQ 363 744 |

| | |
|--------------------------------------|--------|
| Grade | 2 |
| Listed Building ref. (if applicable) | 507105 |
| Listing found? (if applicable) | YES |
| CPW / CCC report on file? | NO |

| | |
|---------------------------------|----------------|
| Record office & reference | not known |
| Diocesan property reference no. | not applicable |



NOTES

Record office:
LMA=London Metropolitan Archives
www.cityoflondon.gov.uk/lma/

CPW/CCC refers to the reports prepared on churches proposed for demolition

Click on grid reference to view a location map (accurate to within 100 metres)

For further information contact
pastoral@southwark.anglican.org

Last updated January 2010

Former places of worship in the Diocese of Southwark

CROYDON COMMON, ST JAMES

Ref: CRO02

| | |
|-----------------|---|
| Status | converted or used for purposes other than worship |
| Borough | Croydon |
| Present parish | CROYDON, ST MICHAEL & ALL ANGELS W ST JAMES |
| Built | 1829 |
| Build architect | Robert Wallace |

Further information *"A Commissioners' church ... yellow brick with thin lancets and a lean tower .. the more robust chancel is of 1881 by Charles Henman Jnr" (extract from Buildings of England : London South, Cherry & Pevsner, Penguin 1983)*

The church was declared redundant in 1980 and sold in 1989 to Croydon Churches Housing Association, and converted to sheltered housing for people with physical disabilities. It is now known as Speakers Court. The Churchyard was declared redundant in 1989 and sold 1990 but remains Church land though under Council control.

| | |
|-----------------------|----------------------------|
| Address | St James's Road |
| Postcode (if located) | CR0 2AU |
| Grid reference | TQ 327 665 |

| | |
|--------------------------------------|-----------------|
| Grade | 2* |
| Listed Building ref. (if applicable) | 201238 |
| Listing found? (if applicable) | YES |
| CPW / CCC report on file? | YES, dated 1979 |

| | |
|---------------------------------|--------|
| Record office & reference | Surrey |
| Diocesan property reference no. | 1049 |



NOTES

Record office:
LMA=London Metropolitan Archives
www.cityoflondon.gov.uk/lma/

CPW/CCC refers to the reports prepared on churches proposed for demolition

Click on grid reference to view a location map (accurate to within 100 metres)

For further information contact
pastoral@southwark.anglican.org

Last updated July 2007

Former places of worship in the Diocese of Southwark

CROYDON, CHRIST CHURCH

Ref: CRO03

| | |
|-----------------|------------------------|
| Status | demolished |
| Borough | Croydon |
| Present parish | CROYDON, CHRIST CHURCH |
| Built | 1852 |
| Build architect | S S Teulon |

Further information *"Gothic. Flint with stone dressings and roofed with alternating bands of plain and fish-scale tiles. Nave and aisles under one roof, chancel with canted apsidal end, north and south transepts, south porch, stone bellcote with spirelet over chancel arch, modern vestry at north-east corner."* (from statutory list description).

The building became unsafe in January 1978 and was closed in 1979. Services were held in the church hall thereafter. The stained glass went to the London Stained Glass Repository; the font, clergy desks and & choir stalls were taken by the Ancient Monuments Society.

A demolition order was granted in 1982; it was subsequently listed grade II in an attempt to preserve it but planning permission was granted in 1983 for a total rebuild. Circumstances intervened as the church was largely destroyed in a subsequent fire. The church was [rebuilt](#) in 1991 on the same site; parts of the old building remain.

| | |
|-----------------------|----------------------------|
| Address | Sumner Road |
| Postcode (if located) | CR0 3LJ |
| Grid reference | TQ 317 665 |

| | |
|--------------------------------------|-----------------------|
| Grade | 2 (de-listed in 1997) |
| Listed Building ref. (if applicable) | 201256 |
| Listing found? (if applicable) | YES |
| CPW / CCC report on file? | YES, dated 1982 |

Record office & reference not known (registers may remain with the parish or may have been destroyed in the fire)

Diocesan property reference no. not applicable



NOTES

Record office:
LMA=London Metropolitan Archives
www.cityoflondon.gov.uk/lma/

CPW/CCC refers to the reports prepared on churches proposed for demolition

Click on grid reference to view a location map (accurate to within 100 metres)

For further information contact
pastoral@southwark.anglican.org

Last updated July 2007

Former places of worship in the Diocese of Southwark

CROYDON, HOLY TRINITY

Ref: CRO04

also known as SELHURST, HOLY TRINITY

| | |
|-----------------|-----------------------|
| Status | demolished |
| Borough | Croydon |
| Present parish | CROYDON, HOLY SAVIOUR |
| Built | 1881 |
| Build architect | Joseph Clarke |

Further information

The ecclesiastical parish of Croydon, Holy Trinity (informally known locally as Selhurst) was created in 1867 from Croydon Common, St James. This suggests that there was a previous church (maybe just a temporary hut) before the building referred to here. There is a 1:1250 site plan on file which supports the CCC's description of "a four-and-a-half bay nave with, aisles, clerestory, narthex and an eastern apse", and a separate hall to the south-east; the photo below (from an old postcard) was presumably taken from Selhurst Road to the west.

This parish church was declared redundant in 1980, with permission to demolish in 1982. The CCC report recommended that the Willis organ be rehoused elsewhere but we do not know whether that happened. The report also gives a full description and list of other contents.

The site was sold in 1983 to Croydon Churches Housing Association for a block of flats (Trinity Court) which still appears to be in their ownership (as of 2007).

| | |
|-----------------------|----------------------------|
| Address | Selhurst Road |
| Postcode (if located) | SE25 5QD |
| Grid reference | TQ 331 674 |

| | |
|--------------------------------------|---|
| Grade | not known whether listed (but presumed not) |
| Listed Building ref. (if applicable) | N/A |
| Listing found? (if applicable) | NO |
| CPW / CCC report on file? | YES, dated 1979 |

| | |
|---------------------------------|--|
| Record office & reference | Sutton (baptisms 1867-1900 marriages 1867-1899) and Surrey History Centre (up to 1978) |
| Diocesan property reference no. | not applicable |



NOTES

Record office:
LMA=London Metropolitan Archives
www.cityoflondon.gov.uk/lma/

CPW/CCC refers to the reports prepared on churches proposed for demolition

Click on grid reference to view a location map (accurate to within 100 metres)

For further information contact
pastoral@southwark.anglican.org

Last updated January 2008

Former places of worship in the Diocese of Southwark

CROYDON, ST EDMUND (PITLAKE MISSION)

Ref: CRO05

| | |
|-----------------|---|
| Status | converted or used for purposes other than worship |
| Borough | Croydon |
| Present parish | CROYDON |
| Built | c.1881 |
| Build architect | unknown |

| | |
|---------------------|--|
| Further information | The site comprised various brick and iron buildings and a house. It was intended as a school but never used as such. Initially it was known as the Pitlake Mission. From 1905 it was known as St Edmund's church (a licensed place of worship). It ceased to be used for worship c.1964 and was leased from 1965-1979 for storage of books and later of pianos, and as a scout hut. The building remains (vacant?) awaiting possible future redevelopment of the site. |
|---------------------|--|

| | |
|-----------------------|----------------------------|
| Address | Cornwall Road |
| Postcode (if located) | CR0 3RD |
| Grid reference | TQ 317 658 |

| | |
|--------------------------------------|-----|
| Grade | NL |
| Listed Building ref. (if applicable) | N/A |
| Listing found? (if applicable) | NO |
| CPW / CCC report on file? | NO |

| | |
|---------------------------------|---|
| Record office & reference | not known (probably not used for baptisms or weddings). |
| Diocesan property reference no. | 1039 |



NOTES

Record office:
LMA=London Metropolitan Archives
www.cityoflondon.gov.uk/lma/

CPW/CCC refers to the reports prepared on churches proposed for demolition

Click on grid reference to view a location map (accurate to within 100 metres)

For further information contact
pastoral@southwark.anglican.org

Last updated July 2007

Former places of worship in the Diocese of Southwark

CROYDON, ST MARTIN

Ref: CRO06

also known as the ADDISCOMBE COLLEGE MEMORIAL CHURCH

Status demolished

Borough Croydon

Present parish ADDISCOMBE, ST MARY MAGDALENE w ST MARTIN

Built 1902

Build architect W & C A Bassett-Smith

Further information Originally a mission church of St James, West Croydon. The congregation grew out of what we would now call a "church plant" in a house in St James's parish. Unusually for a mission church, it was consecrated (by the Bishop of Islington on 22 May 1902). It acquired its own parish in 1927.

"a red brick building with stone dressings ... in early 'decorated' style. The building consists of a nave in four bays—the easternmost one temporarily used as a chancel—north and south transepts, north and south aisles, a south porch, a small west baptistery and a flèche over the east end of the nave. The roofs are of pitch pine and are tiled." (from the 1912 County History of Surrey, quoted on a [local history](#) website). Vestries and a tower were added in 1922 and a Lady Chapel by Sir Charles Nicholson in 1931. A full description, along with a list of contents, is in the CCC report. A history of the church, plan, and description of the organ are also on the Diocesan file.

Redundancy was proposed in 1975 but the church was not formally declared redundant until 1994; most of the contents were given to other local churches and it was demolished in 1995. The site was sold in 1996 to Presentation Housing Association. See Diocesan file (Addiscombe St Mary, ref. DPC/001FX) for details.

The connection with Addiscombe College (which was a military academy) is not clear since it closed in 1861, long before St Martin's was built.

Address Stretton Road

Postcode (if located) CR0 6EP

Grid reference [TQ 335 665](#)

Grade Not Listed

Listed Building ref. (if applicable) N/A

Listing found? (if applicable) NO

CPW / CCC report on file? YES, dated 1992

Record office & reference not known

Diocesan property reference no. 0444/PKT15+37; basement archive 5/4



NOTES

Record office:
LMA=London Metropolitan Archives
www.cityoflondon.gov.uk/lma/

CPW/CCC refers to the reports prepared on churches proposed for demolition

Click on grid reference to view a location map (accurate to within 100 metres)

For further information contact
pastoral@southwark.anglican.org

Last updated January 2008

Former places of worship in the Diocese of Southwark

CROYDON, ST MATTHEW

Ref: CRO07

| | |
|-----------------|------------|
| Status | demolished |
| Borough | Croydon |
| Present parish | CROYDON |
| Built | 1866 |
| Build architect | unknown |

Further information

The foundation stone of St Matthew's was laid on 21 June 1865. No description has been found, but the old postcard shown below given an idea. Another picture, a list of incumbents and some more history are on a Diocesan file.

The church was demolished in 1970 (the date and reasons for closure are unknown). The site was sold for redevelopment including lease of part of the site for a Diocesan Area Office. A replacement [parish church](#)/community centre was built 1972 on a different site in Chichester Road and remains in use. The new church contains a bell cast in 1930 that may well have come from the old St Matthew's.

| | |
|-----------------------|----------------------------|
| Address | College Road |
| Postcode (if located) | CR0 1PF |
| Grid reference | TQ 327 656 |

| | |
|--------------------------------------|--------------------------|
| Grade | not known whether listed |
| Listed Building ref. (if applicable) | N/A |
| Listing found? (if applicable) | NO |
| CPW / CCC report on file? | NO |

| | |
|---------------------------------|----------------|
| Record office & reference | not known |
| Diocesan property reference no. | not applicable |



NOTES

Record office:
LMA=London Metropolitan Archives
www.cityoflondon.gov.uk/lma/

CPW/CCC refers to the reports prepared on churches proposed for demolition

Click on grid reference to view a location map (accurate to within 100 metres)

For further information contact
pastoral@southwark.anglican.org

Last updated October 2009

Former places of worship in the Diocese of Southwark

DENMARK HILL, ST MATTHEW (1)

Ref: DEN01

| | |
|-----------------|---|
| Status | demolished |
| Borough | Lambeth |
| Present parish | CAMBERWELL ST. GILES WITH ST. MATTHEW |
| Built | 1793 (? also given as 1773 - see below) |
| Build architect | unknown |

Further information

In 1773 thirty members of the congregation of the ancient village of Camberwell (the old St Giles) paid for and built a proprietary chapel on Denmark Hill, on the site of the present King's College Hospital Dental School. It was only used for Morning and Evening Prayer and for preaching. It was just inside the ancient parish of Lambeth, but in 1824 the new Church and district of St Matthew, Brixton, was formed, the Denmark Hill area, and by 1830 the building on Denmark Hill was known as St Matthew's Chapel. It was replaced by a new [parish church](#) (DEN02) on the same site in 1846.

There are no surviving registers for this church but as a proprietary (private) chapel it was presumably not used for baptisms, weddings or funerals.

| | |
|-----------------------|----------------------------|
| Address | Denmark Hill |
| Postcode (if located) | SE5 9RW |
| Grid reference | TQ 325 762 |

| | |
|--------------------------------------|-----|
| Grade | N/A |
| Listed Building ref. (if applicable) | N/A |
| Listing found? (if applicable) | NO |
| CPW / CCC report on file? | NO |

| | |
|---------------------------------|-----------------------------|
| Record office & reference | not at LMA - see note above |
| Diocesan property reference no. | not applicable |

WE HAVE NOT YET FOUND A
PHOTOGRAPH OR DRAWING
OF THIS BUILDING

do contact us if you can assist

NOTES

Record office:
LMA=London Metropolitan Archives
www.cityoflondon.gov.uk/lma/

CPW/CCC refers to the reports prepared on churches proposed for demolition

Click on grid reference to view a location map (accurate to within 100 metres)

For further information contact
pastoral@southwark.anglican.org

Last updated July 2007

Former places of worship in the Diocese of Southwark

DENMARK HILL, ST MATTHEW (2)

Ref: DEN02

| | |
|-----------------|---------------------------------------|
| Status | demolished |
| Borough | Lambeth |
| Present parish | CAMBERWELL ST. GILES WITH ST. MATTHEW |
| Built | 1846 |
| Build architect | Alexander Gough |

| | |
|-----------------------|---|
| Further information | <p>Built to replace the old proprietary chapel (DEN01) on the same site. The earliest surviving registers date from 1930 - what happened to the ones from 1846 to 1929 is unknown - but a photo exists from 1909.</p> <p>On 26 September 1940 the church was largely destroyed in a bombing raid. The tower and spire of the Church were left standing for a number of years until they too were demolished c.1956 when the site was sold to King's College Hospital for a dental school (as at 2006 the Weston Education Centre). The replacement church (Camberwell St Matthew) is on a different site.</p> |
| Address | Lilford Road |
| Postcode (if located) | SE5 9BX |
| Grid reference | TQ 322 762 |

| | |
|--------------------------------------|-----|
| Grade | N/A |
| Listed Building ref. (if applicable) | N/A |
| Listing found? (if applicable) | NO |
| CPW / CCC report on file? | NO |

| | |
|---------------------------------|----------------|
| Record office & reference | LMA/P85/MTW2 |
| Diocesan property reference no. | not applicable |



Photo originally © Albert Flint & Co (c.1880?)

NOTES

Record office:
LMA=London Metropolitan Archives
www.cityoflondon.gov.uk/lma/

CPW/CCC refers to the reports prepared on churches proposed for demolition

Click on grid reference to view a location map (accurate to within 100 metres)

For further information contact
pastoral@southwark.anglican.org

Last updated July 2007

Former places of worship in the Diocese of Southwark

DEPTFORD, CHRIST CHURCH

Ref: DEP01

| | |
|-----------------|---|
| Status | demolished |
| Borough | Lewisham |
| Present parish | DEPTFORD, ST PAUL WITH ST MARK |
| Built | 1871 (approx: date of earliest registers) |
| Build architect | unknown |

| | |
|-----------------------|--|
| Further information | <p>The last registers are from 1936 when the parish merged with St Nicholas (later boundary changes brought the site into St Paul's parish). It was subsequently demolished but there is no record of the demolition date. It was still named on a 1979 map of Greenwich area churches, but the house now on the site shown on that map appears somewhat older than that, so the map may be in error.</p> <p>Lewisham local studies library is known to have records of the church but these have not yet been researched for the Diocese.</p> |
| Address | Deptford Church St |
| Postcode (if located) | SE8 4RL |
| Grid reference | TQ 374 772 (?) - see note above |

| | |
|--------------------------------------|-----|
| Grade | N/A |
| Listed Building ref. (if applicable) | N/A |
| Listing found? (if applicable) | NO |
| CPW / CCC report on file? | NO |

| | |
|---------------------------------|--|
| Record office & reference | Baptisms 1871-1907 and marriages 1871-1918 at Lewisham local history library; later registers at LMA, ref. P75/CTC |
| Diocesan property reference no. | not applicable |

NOTES

Record office:
LMA=London Metropolitan Archives
www.cityoflondon.gov.uk/lma/

CPW/CCC refers to the reports prepared on churches proposed for demolition

Click on grid reference to view a location map (accurate to within 100 metres)

For further information contact
pastoral@southwark.anglican.org

Last updated August 2008

WE HAVE NOT YET FOUND A
PHOTOGRAPH OR DRAWING
OF THIS BUILDING

do contact us if you can assist

Former places of worship in the Diocese of Southwark

DEPTFORD, CREEK ROAD MISSION HALL

Ref: DEP02

| | |
|--------------------------------------|---|
| Status | unknown (may still be standing) |
| Borough | Greenwich |
| Present parish | DEPTFORD, ST NICHOLAS W ST LUKE? |
| Built | ? |
| Build architect | unknown |
| Further information | Listed in the 1962 Diocesan Directory as a licensed place of worship in St Nicholas parish. No other reference has been found. There is a Methodist church in Creek Road but is probably not the same building. |
| Address | Creek Road SE8 |
| Postcode (if located) | N/A |
| Grid reference | not located on street |
| Grade | not known whether listed |
| Listed Building ref. (if applicable) | N/A |
| Listing found? (if applicable) | NO |
| CPW / CCC report on file? | NO |
| Record office & reference | not known (but presumably not used for baptisms or weddings) |
| Diocesan property reference no. | not applicable |

WE HAVE NOT YET FOUND A
PHOTOGRAPH OR DRAWING
OF THIS BUILDING

do contact us if you can assist

NOTES

Record office:
LMA=London Metropolitan Archives
www.cityoflondon.gov.uk/lma/

CPW/CCC refers to the reports prepared on
churches proposed for demolition

Click on grid reference to view a location map
(accurate to within 100 metres)

For further information contact
pastoral@southwark.anglican.org

Last updated July 2007

Former places of worship in the Diocese of Southwark

DEPTFORD, ST MARK

Ref: DEP03

| | |
|-----------------|---------------------------------------|
| Status | still used for worship (not Anglican) |
| Borough | Lewisham |
| Present parish | DEPTFORD, ST PAUL WITH ST MARK |
| Built | 1883 |
| Build architect | A H Newman |

Further information

A Chapel of ease to St Paul's, at some time became a separate parish but a United Benefice with St Paul from 1921. There was no bell. The church closed for worship 1955, was leased to "Stones" as a warehouse 1955-1969 (but still with one service a month!) and (after internal re-ordering) used as a youth and community centre 1971-1987 and later by the Celestial Church of Christ. Formally declared redundant 1998 and sold to the Celestials - still in use by them as a church in 2006. Lots of photos in the Diocesan archive.

There was also another property in St Mark's parish known as the Institute which appears to have been sold off in the 1960's. It is presumed that this was merely a hall and not used for public worship.

| | |
|-----------------------|----------------------------|
| Address | Edward Street |
| Postcode (if located) | SE14 6DX |
| Grid reference | TQ 367 775 |

| | |
|--------------------------------------|-----------------|
| Grade | Not Listed |
| Listed Building ref. (if applicable) | N/A |
| Listing found? (if applicable) | NO |
| CPW / CCC report on file? | YES, dated 1997 |

| | |
|---------------------------------|----------------------|
| Record office & reference | LMA/P75/MRK |
| Diocesan property reference no. | basement archive 2/3 |



NOTES

Record office:
LMA=London Metropolitan Archives
www.cityoflondon.gov.uk/lma/

CPW/CCC refers to the reports prepared on churches proposed for demolition

Click on grid reference to view a location map (accurate to within 100 metres)

For further information contact
pastoral@southwark.anglican.org

Last updated July 2007

Former places of worship in the Diocese of Southwark

DEPTFORD, ST MARY

Ref: DEP04

| | |
|-----------------|---|
| Status | demolished |
| Borough | Lewisham |
| Present parish | BERMONDSEY, ST KATHARINE & ST BARTHOLOMEW |
| Built | 1905 |
| Build architect | unknown |

| | |
|-----------------------|--|
| Further information | A mission church of Camberwell, St Bartholomew (CAM06) [later known as South Bermondsey, St Bartholomew]. Sometimes referred to in older Diocesan directories as Camberwell, St Mary but not to be confused with the other Camberwell, St Mary (CAM13) (also known as the Welsh Church). The registers go up to 1940 so we presume it was destroyed in World War 2: its location close to several railway lines and the Surrey Docks would have put it in a heavily bombed area. |
| Address | Pre-war maps show it on Erlam Road which no longer exists. A comparison with modern maps puts it within the playing area of the present Millwall Football Club stadium (The Den). |
| Postcode (if located) | SE16 3LN |
| Grid reference | TQ 355 781 |

| | |
|--------------------------------------|----------------|
| Grade | N/A |
| Listed Building ref. (if applicable) | N/A |
| Listing found? (if applicable) | NO |
| CPW / CCC report on file? | NO |
| Record office & reference | LMA/P73/BAT |
| Diocesan property reference no. | not applicable |

NOTES

Record office:
LMA=London Metropolitan Archives
www.cityoflondon.gov.uk/lma/

CPW/CCC refers to the reports prepared on churches proposed for demolition

Click on grid reference to view a location map (accurate to within 100 metres)

For further information contact
pastoral@southwark.anglican.org

Last updated January 2008

WE HAVE NOT YET FOUND A
PHOTOGRAPH OR DRAWING
OF THIS BUILDING

do contact us if you can assist

Former places of worship in the Diocese of Southwark

DORMANS, COLLEGE OF ST BARNABAS

Ref: DOR01

| | |
|-----------------|-----------------------------------|
| Status | still used for worship (Anglican) |
| Borough | Tandridge |
| Present parish | LINGFIELD, ST PETER & ST PAUL |
| Built | 1902 |
| Build architect | C H Rew |

| | |
|---------------------|---|
| Further information | <p>The chapel of a home for retired Anglican clergy. We have a file on it that suggests it is under faculty jurisdiction (i.e. needs Diocesan permission for alterations) but it is not a public place of worship.</p> <p>The following is extracts from the statutory list description: "<i>Core of chapel by Charles H. Rew of Berkhamsted, 1899-1902. ... enlargement to chapel by C. M. Oldrid Scott of J. Oldrid Scott and Sons, 1908-10. ... The chapel wing projects from centre of north range by three bays divided by buttresses, the first-floor chapel of 1900-02 having been extended southwards in 1908-10 over a porte cochere. Brick with sandstone dressings. ... INTERIOR. Collegiate arrangement with oak stalls (1909). Six-bay panelled roof with arched braces, the two nearest the altar pierced and painted. Organ gallery at rear, the front richly painted with angels and adoration by Jackson. Painted reredos and altar front. Stained glass: the five-light window over altar by C E Kempe, 1906, the side lights by F C Eden, 1914.</i>"</p> |
|---------------------|---|

| | |
|-----------------------|----------------------------|
| Address | Blackberry Lane |
| Postcode (if located) | RH7 6NJ |
| Grid reference | TQ 396 416 |

| | |
|--------------------------------------|--------|
| Grade | 2 |
| Listed Building ref. (if applicable) | 463068 |
| Listing found? (if applicable) | NO |
| CPW / CCC report on file? | NO |

| | |
|---------------------------------|----------------|
| Record office & reference | not applicable |
| Diocesan property reference no. | not applicable |



NOTES

Record office:
LMA=London Metropolitan Archives
www.cityoflondon.gov.uk/lma/

CPW/CCC refers to the reports prepared on churches proposed for demolition

Click on grid reference to view a location map (accurate to within 100 metres)

For further information contact
pastoral@southwark.anglican.org

Last updated July 2007

Former places of worship in the Diocese of Southwark

DOVERSGREEN, ST PETER

Ref: DOV01

| | |
|--------------------------------------|--|
| Status | Converted or used for purposes other than worship |
| Borough | Reigate & Banstead |
| Present parish | REIGATE, ST LUKE WITH DOVERSGREEN, ST PETER |
| Built | 1955 |
| Build architect | E.F.Starling |
| Further information | An unusually shaped building, oval in plan with a central worship area surrounded by ancillary rooms, and a clergy house attached. It was built as a daughter church to St Luke's to serve post-war housing developments on the southern edge of Reigate, in the areas known as Woodhatch (which name was originally given to the church) and Dovers Green. It was licensed for marriages from 1991, and from 1997 had a Conventional District (a defined part of the parish, and sometimes used as a step towards full autonomy). But declining numbers and maintenance costs led to the church being closed for worship in 2008. It was sold in 2010 to a private buyer. |
| Address | Potters Way, Reigate |
| Postcode (if located) | RH2 7NZ |
| Grid reference | TQ 260 484 |
| Grade | not listed |
| Listed Building ref. (if applicable) | N/A |
| Listing found? (if applicable) | N/A |
| CPW / CCC report on file? | N/A |
| Record office & reference | none (if any baptisms or marriages were conducted here they would have been recorded in parish registers) |
| Diocesan property reference no. | See DAC archive for St Luke's. |



© Copyright [Ian Capper](#) and licensed for reuse under this [Creative Commons Licence](#)

NOTES

Record office:
LMA=London Metropolitan Archives
www.cityoflondon.gov.uk/lma/

CPW/CCC refers to the reports prepared on churches proposed for demolition

Click on grid reference to view a location map (accurate to within 100 metres)

For further information contact
pastoral@southwark.anglican.org

Last updated December 2010

Former places of worship in the Diocese of Southwark

DULWICH COMMON, ST PETER

Ref: DUL01

| | |
|-----------------|---------------------------------------|
| Status | still used for worship (not Anglican) |
| Borough | Southwark |
| Present parish | DULWICH, ST CLEMENT W ST PETER |
| Built | 1875 |
| Build architect | Charles Barry Jnr |

Further information

The parish of St. Peter, Dulwich Common was formed out of the parish of St. Giles, Camberwell in 1867 respectively. After using a temporary building for a few years, St. Peter's church was built in 1874.

"The site was the gift of Dulwich College, and the foundation stone was laid on 1 May 1873 ... the church was opened in 1874, but the nave was left incomplete. The tower and spire were completed in 1885, at the cost of F H Horniman. The vestry was enlarged in 1893. Of Kentish rag outside, and brick walls inside: the walls of yellow stocks with bands of red, and the arches of red and black, with Bath stone hood-moulds. The pulpit, of Caen stone, was carved by Messrs Brindley. (from 'Parish Churches of London', Basil F L Clarke, Batsford, 1966)

"Single 36 inch bell of 1880 ... an astronomical observatory halfway up the spire" (G.P.Elphick, 1974)

The church was declared redundant in 1984 and sold to the Benedictine Community of Worth Abbey (with a joint Roman Catholic/Anglican sharing agreement for some time thereafter). The Parish was united with East Dulwich, [St Clement](#) in 1986. The organ went to Tooting, St Augustine in 1993. The church has been sold on to another denomination (Deeper Life Bible Church) in recent years.

| | |
|--------------------------------------|--|
| Address | Lordship Lane |
| Postcode (if located) | SE22 8LD |
| Grid reference | TQ 344 733 |
| Grade | 2 |
| Listed Building ref. (if applicable) | 471074 |
| Listing found? (if applicable) | YES |
| CPW / CCC report on file? | YES, dated 1983 |
| Record office & reference | not at LMA; registers may still be with St Clement's |
| Diocesan property reference no. | not applicable |



An old painting of the interior can be found on the [parish website](#) (History section)

NOTES

Record office:
LMA=London Metropolitan Archives
www.cityoflondon.gov.uk/lma/

CPW/CCC refers to the reports prepared on churches proposed for demolition

Click on grid reference to view a location map (accurate to within 100 metres)

For further information contact
pastoral@southwark.anglican.org

Last updated November 2007

Former places of worship in the Diocese of Southwark

DULWICH, ST BARNABAS

Ref: DUL02

| | |
|---------------------|---|
| Status | demolished |
| Borough | Southwark |
| Present parish | DULWICH, ST BARNABAS |
| Built | 1892 |
| Build architect | W H Wood |
| Further information | <i>"... the foundation stone was laid on 27 July 1892, and the consecration was on St Barnabas' day, 1895. The tower was built in 1908, by J W Bowman. St Barnabas' is a large church, Perpendicular in style, with a continuous clerestory: there are prosperous suburban churches like this all over the North. The materials are red brick from Cranleigh, red Mansfield stone and Bath stone. From the time of the consecration onwards, a succession of wood-carvers under F E Day worked on the fittings, e.g. the stalls, 1895, screen to south chapel, 1929, organ case, 1931, reredos, 1934. The east window is by E B Powell, 1922." (from 'Parish Churches of London', Basil F L Clarke, Batsford, 1966). A fuller description is available by way of the statutory listing.</i> |

The building was destroyed by fire on the morning of 7 December 1992. The fire was so severe that only the outer walls and the tower were left standing and these were demolished in early 1993. A [new church](#) was built on the same site, opening in 1996. The Diocese has a [plan](#) of the old church, as well as photographs.

| | |
|--------------------------------------|---|
| Address | Calton Avenue |
| Postcode (if located) | SE21 7DG |
| Grid reference | TQ 333 744 |
| Grade | B |
| Listed Building ref. (if applicable) | ? |
| Listing found? (if applicable) | YES |
| CPW / CCC report on file? | NO |
| Record office & reference | LMA/P73/BAN (baptism to 1936, marriages to 1939); later registers were probably destroyed in the fire |
| Diocesan property reference no. | not applicable |



NOTES

Record office:
LMA=London Metropolitan Archives
www.cityoflondon.gov.uk/lma/

CPW/CCC refers to the reports prepared on churches proposed for demolition

Click on grid reference to view a location map (accurate to within 100 metres)

For further information contact
pastoral@southwark.anglican.org

Last updated July 2007

Former places of worship in the Diocese of Southwark

DULWICH, ST CLEMENT (1)

Ref: DUL03

| | |
|--------------------------------------|---|
| Status | demolished |
| Borough | Southwark |
| Present parish | DULWICH, ST CLEMENT W ST PETER (or possibly EAST DULWICH, ST JOHN) |
| Built | 1878 |
| Build architect | unknown |
| Further information | A temporary mission church of St John's parish, it became a separate parish in 1883 when the first Vicar was appointed, and was replaced by St Clement's church on Friern Road (DUL04) in 1885. Presumed demolished soon afterwards. Hindmans Road crosses the parish boundary so it could have been in either of the current parishes. No description found. |
| Address | Hindmans Road SE22 |
| Postcode (if located) | N/A |
| Grid reference | not located on street |
| Grade | N/A |
| Listed Building ref. (if applicable) | N/A |
| Listing found? (if applicable) | NO |
| CPW / CCC report on file? | NO |
| Record office & reference | not known |
| Diocesan property reference no. | not applicable |

WE HAVE NOT YET FOUND A
PHOTOGRAPH OR DRAWING
OF THIS BUILDING

do contact us if you can assist

NOTES

Record office:
LMA=London Metropolitan Archives
www.cityoflondon.gov.uk/lma/

CPW/CCC refers to the reports prepared on
churches proposed for demolition

Click on grid reference to view a location map
(accurate to within 100 metres)

For further information contact
pastoral@southwark.anglican.org

Last updated July 2007

Former places of worship in the Diocese of Southwark

DULWICH, ST CLEMENT (2)

Ref: DUL04

| | |
|--------------------------------------|---|
| Status | demolished |
| Borough | Southwark |
| Present parish | DULWICH, ST CLEMENT W ST PETER |
| Built | 1885 |
| Build architect | W B Hughes |
| Further information | This building replaced the first St Clement's (DUL03). It was destroyed in World War 2, and rebuilt in 1958 on the same site. |
| Address | Friern Road |
| Postcode (if located) | SE22 0AY |
| Grid reference | TQ 343 744 |
| Grade | N/A |
| Listed Building ref. (if applicable) | N/A |
| Listing found? (if applicable) | NO |
| CPW / CCC report on file? | NO |
| Record office & reference | not known - registers may still be with parish |
| Diocesan property reference no. | not applicable |



NOTES

Record office:
LMA=London Metropolitan Archives
www.cityoflondon.gov.uk/lma/

CPW/CCC refers to the reports prepared on churches proposed for demolition

Click on grid reference to view a location map (accurate to within 100 metres)

For further information contact
pastoral@southwark.anglican.org

Last updated July 2007

Former places of worship in the Diocese of Southwark

DUXHURST CHURCH (SIDLOW BRIDGE)

Ref: DUX01

| | |
|-----------------|-------------------------|
| Status | demolished |
| Borough | Reigate & Banstead |
| Present parish | SIDLOW BRIDGE, EMMANUEL |
| Built | 1896 |
| Build architect | unknown |

Further information A private church founded by Lady Somerset, later part of the Duxford Colony (a temperance institution). Allegedly dedicated to "St Mary & the Angels" (perhaps St Michael & All Angels?). Wooden building, with rood screen and chancel. The Colony closed in 1923 but the church was only demolished in the 1960's after lead was stolen from the roof and the building occupied by squatters. The font survived and has been in [Emmanuel](#) (the parish church) since 1983.

Address Duxhurst Lane
Postcode (if located) RH2 8QQ
Grid reference [TQ 257 451](#)

Grade not listed
Listed Building ref. (if applicable) N/A
Listing found? (if applicable) NO
CPW / CCC report on file? NO

Record office & reference not used for baptisms or weddings
Diocesan property reference no. not applicable



NOTES

Record office:
LMA=London Metropolitan Archives
www.cityoflondon.gov.uk/lma/

CPW/CCC refers to the reports prepared on churches proposed for demolition

Click on grid reference to view a location map (accurate to within 100 metres)

For further information contact
pastoral@southwark.anglican.org

Last updated July 2007

Former places of worship in the Diocese of Southwark

EARLSFIELD, ST ALBAN

Ref: EAR01

| | |
|-----------------|---------------------------------|
| Status | unknown (may still be standing) |
| Borough | Wandsworth |
| Present parish | ? |
| Built | c.1920 |
| Build architect | unknown |

| | |
|-----------------------|---|
| Further information | The only evidence for this church is ICBS records - a grant was offered in 1920 for a new church. It is possible that it was not completed and never opened as a church. Alternatively, it might have been the proposed name for what is now Earlsfield, St John the Divine which was opened in 1921. |
| Address | not located |
| Postcode (if located) | N/A |
| Grid reference | not located |

| | |
|--------------------------------------|----------------|
| Grade | not listed |
| Listed Building ref. (if applicable) | N/A |
| Listing found? (if applicable) | NO |
| CPW / CCC report on file? | NO |
| Record office & reference | not known |
| Diocesan property reference no. | not applicable |

WE HAVE NOT YET FOUND A
PHOTOGRAPH OR DRAWING
OF THIS BUILDING

do contact us if you can assist

NOTES

Record office:
LMA=London Metropolitan Archives
www.cityoflondon.gov.uk/lma/

CPW/CCC refers to the reports prepared on
churches proposed for demolition

Click on grid reference to view a location map
(accurate to within 100 metres)

For further information contact
pastoral@southwark.anglican.org

Last updated July 2007

Former places of worship in the Diocese of Southwark

EARLSFIELD, ST JAMES

Ref: EAR02

also known as WANDSWORTH, ST JAMES

| | |
|-----------------|---------------------|
| Status | demolished |
| Borough | Wandsworth |
| Present parish | WANDSWORTH, ST ANNE |
| Built | 1914 (approx) |
| Build architect | unknown |

Further information The only documentary reference is an entry in the London Metropolitan Archive (registers 1914-1937). The reference suggests that it was then in [St Andrew's](#) parish and indeed it merits a brief mention in the parish [website](#). Found on a map of 1956 so it presumably survived the War, but it is no longer extant - demolition date unknown.

| | |
|-----------------------|----------------------------|
| Address | Earlsfield Road |
| Postcode (if located) | SW18 3DA |
| Grid reference | TQ 264 738 |

| | |
|--------------------------------------|--------------------------|
| Grade | not known whether listed |
| Listed Building ref. (if applicable) | N/A |
| Listing found? (if applicable) | NO |
| CPW / CCC report on file? | NO |

| | |
|---------------------------------|----------------|
| Record office & reference | LMA/P95/AND1 |
| Diocesan property reference no. | not applicable |

WE HAVE NOT YET FOUND A
PHOTOGRAPH OR DRAWING
OF THIS BUILDING

do contact us if you can assist

NOTES

Record office:
LMA=London Metropolitan Archives
www.cityoflondon.gov.uk/lma/

CPW/CCC refers to the reports prepared on
churches proposed for demolition

Click on grid reference to view a location map
(accurate to within 100 metres)

For further information contact
pastoral@southwark.anglican.org

Last updated July 2007

Former places of worship in the Diocese of Southwark

EAST BRIXTON, ST JUDE

Ref: EAS01

| | |
|--------------------------------------|--|
| Status | converted or used for purposes other than worship |
| Borough | Lambeth |
| Present parish | BRIXTON, ST MATTHEW |
| Built | 1868 |
| Build architect | E C Robins |
| Further information | <p><i>"The site for this church was given by Joshua Blackburn in 1862 ... the foundation stone was laid on 3 August 1867, and the church consecrated on 28 October 1868. The builder was John Kirk of Woolwich. The cost was £7,900. ... of Kentish rag and Bath stone; cruciform, with a very low tower and spire in the angle of the transept, facing the road. The chancel was damaged by fire in 1923, and restored by G H Fellowes Prynne. The church was damaged by bombing in 1940. On 24 May 1952 the south aisle was rededicated for use as a church: the rest was brought back into use later."</i> (from 'Parish Churches of London', Basil F L Clarke, Batsford, 1966). A further description is available at the British History website.</p> <p>A very large church (originally 1000 seats). Last used for worship in 1975, it was declared redundant in 1979 and sold freehold in 1980 for £38,000 as a furniture warehouse (Budget Furniture plc) which was still in business as of 2005. An alternative sale to a wine merchant was rejected as an unsuitable use. By 2008 it was the home of Mark Allen Group (publishers). There were no burials in the churchyard, nor memorials of note in the church. The Willis organ was allegedly sold to a school.</p> <p>Part of the sale money was used to create a 'sanctuary' in St Jude's school on Regent Road nearby, as a parish centre of worship. There was no incumbent from 1991 but the parish was only united with Brixton, St Matthew in 2002. The old vicarage behind the church remains a Diocesan property. The Diocesan archive file includes a 1961 plan, the last quinquennial report of 1974, and several photographs from the 1970's.</p> |
| Address | Dulwich Road |
| Postcode (if located) | SE24 0PB |
| Grid reference | TQ 315 745 |
| Grade | N/A |
| Listed Building ref. (if applicable) | N/A |
| Listing found? (if applicable) | NO |
| CPW / CCC report on file? | YES, dated 1976 |
| Record office & reference | LMA/P85/JUD |
| Diocesan property reference no. | 0004 (Vicarage) |



NOTES

Record office:
LMA=London Metropolitan Archives
www.cityoflondon.gov.uk/lma/

CPW/CCC refers to the reports prepared on churches proposed for demolition

Click on grid reference to view a location map (accurate to within 100 metres)

For further information contact
pastoral@southwark.anglican.org


Last updated August 2008

Former places of worship in the Diocese of Southwark

EAST DULWICH CHAPEL

Ref: EAS02

| | |
|--------------------------------------|---|
| Status | demolished |
| Borough | Southwark |
| Present parish | EAST DULWICH, ST JOHN |
| Built | 1827 |
| Build architect | T F Baily (?) |
| Further information | The predecessor to St John's East Dulwich (built 1865). It was sold in 1866 and demolished soon afterwards. |
| Address | Lordship Lane |
| Postcode (if located) | SE22 8DR |
| Grid reference | TQ 338 753 |
| Grade | N/A |
| Listed Building ref. (if applicable) | N/A |
| Listing found? (if applicable) | NO |
| CPW / CCC report on file? | NO |
| Record office & reference | LMA/P73/JNE |
| Diocesan property reference no. | not applicable |



NOTES

Record office:
LMA=London Metropolitan Archives
www.cityoflondon.gov.uk/lma/

CPW/CCC refers to the reports prepared on churches proposed for demolition

Click on grid reference to view a location map (accurate to within 100 metres)

For further information contact
pastoral@southwark.anglican.org

Last updated July 2007

Former places of worship in the Diocese of Southwark

EAST DULWICH, EPIPHANY MISSION

Ref: EAS03

| | |
|--------------------------------------|---|
| Status | still used for worship (not Anglican) |
| Borough | Southwark |
| Present parish | EAST DULWICH, ST JOHN |
| Built | 1908 |
| Build architect | Nixon Horsfield & Sons |
| Further information | Used for services until 1927 and again 1941-1951 until St John's was rebuilt after the War, later (as the Epiphany Hall) as a parish hall until sold in 1994 to finance its replacement - the new Goose Green Centre built at St John's in 1996. The building is now used by the Church of God. |
| Address | Bassano Street |
| Postcode (if located) | SE22 8RU |
| Grid reference | TQ 337 749 |
| Grade | not listed |
| Listed Building ref. (if applicable) | N/A |
| Listing found? (if applicable) | NO |
| CPW / CCC report on file? | NO |
| Record office & reference | not known |
| Diocesan property reference no. | not applicable |



NOTES

Record office:
LMA=London Metropolitan Archives
www.cityoflondon.gov.uk/lma/

CPW/CCC refers to the reports prepared on churches proposed for demolition

Click on grid reference to view a location map (accurate to within 100 metres)

For further information contact
pastoral@southwark.anglican.org

Last updated July 2007

Former places of worship in the Diocese of Southwark

EAST DULWICH, ST ANDREW MISSION CHURCH

Ref: EAS04

| | |
|--------------------------------------|---|
| Status | still used for worship (not Anglican) |
| Borough | Southwark |
| Present parish | EAST DULWICH, ST JOHN |
| Built | 1902 |
| Build architect | unknown |
| Further information | A mission church (licensed for worship) of St John's parish, which replaced a temporary iron chapel of c.1900. Declared redundant in 1932 and sold in 1948. It is still used by a religious movement (the Rosicrucians) |
| Address | Nutbrook Street |
| Postcode (if located) | SE15 4JU |
| Grid reference | TQ 342 758 |
| Grade | NL |
| Listed Building ref. (if applicable) | N/A |
| Listing found? (if applicable) | NO |
| CPW / CCC report on file? | NO |
| Record office & reference | no registers - presumably not used for baptism or wedding |
| Diocesan property reference no. | not applicable |



NOTES

Record office:
LMA=London Metropolitan Archives
www.cityoflondon.gov.uk/lma/

CPW/CCC refers to the reports prepared on churches proposed for demolition

Click on grid reference to view a location map (accurate to within 100 metres)

For further information contact
pastoral@southwark.anglican.org

Last updated July 2007

Former places of worship in the Diocese of Southwark

EAST GREENWICH, CHRIST CHURCH

Ref: EAS05

| | |
|---------------------|--|
| Status | converted or used for purposes other than worship |
| Borough | Greenwich |
| Present parish | EAST GREENWICH |
| Built | 1849 |
| Build architect | John Brown & Robert Kerr |
| Further information | <i>"A wide, galleried, aisleless nave, with a south-west tower (designed for a spire that was never built): a projection on the south, a north vestry, and an eastern apse. The style is Perpendicular, with ragstone walls and brick quoins. There are two-light windows and a larger window at the west, which looks quite well. The galleries have been removed, except at the west, and a small projection on each side. The new vestry was designed in 1887 by Thomas Dinwiddy, of Greenwich. The elaborate font and pulpit are later than the church: the carved sanctuary chairs are no doubt original."</i> (from 'Parish Churches of London', Basil F L Clarke, Batsford, 1966) |

Declared redundant in 1987 and partly demolished, the remainder is a community centre (the [Forum](#)). The [new church](#) (built 1989) is adjacent but connected to the old church building. It is now within the East Greenwich Team Ministry.

| | |
|-----------------------|----------------------------|
| Address | Trafalgar Road |
| Postcode (if located) | SE10 9EQ |
| Grid reference | TQ 393 782 |

| | |
|--------------------------------------|-----|
| Grade | NL |
| Listed Building ref. (if applicable) | N/A |
| Listing found? (if applicable) | NO |
| CPW / CCC report on file? | NO |

| | |
|---------------------------------|---|
| Record office & reference | LMA/P78/CTC (Baptisms to 1912, Marriages to 1913) |
| Diocesan property reference no. | 0958 & basement archive 1/2 |



An old drawing of the church



Christ Church in 2009

Copyright [Richard Croft](#) and licensed for reuse under [Creative Commons](#) Licence

NOTES

Record office:
LMA=London Metropolitan Archives
www.cityoflondon.gov.uk/lma/

CPW/CCC refers to the reports prepared on churches proposed for demolition

Click on grid reference to view a location map (accurate to within 100 metres)

For further information contact
pastoral@southwark.anglican.org

Last updated February 2009

Former places of worship in the Diocese of Southwark

EAST GREENWICH, ST ANDREW & ST MICHAEL

Ref: EAS06

| | |
|-----------------|----------------|
| Status | demolished |
| Borough | Greenwich |
| Present parish | EAST GREENWICH |
| Built | 1902 |
| Build architect | B Champneys |

Further information

The church seated around 200 people and was allegedly built on a 20ft thick raft over the marsh. *"stock bricks, with pantiled roofs. ... A clerestory and barrel roof: there are no aisle windows. At the west is a narthex, with flying buttresses above: the window is, as usual, large. Two octagonal turrets. The chancel is much raised, with rooms below."* (from 'Parish Churches of London', Basil F L Clarke, Batsford, 1966). See the CCC report for a full description.

According to Clarke, it was partly built with the money from the demolition and sale of St Michael's, Wood Street, in the City, which would explain the dual dedication (there was never a separate St Michael's at Greenwich).

The Parish was united with Christ Church in 1951 but St Andrew's was not closed until 1965. An Act of Parliament in 1968 provided for its demolition but the incumbent refused to leave until he died in 1981. It was listed grade B in 1971 and re-listed grade 2 before being demolished some time after 1984. The site was leased to O'Keefe for industrial use and sold to them in 2003.

| | |
|--------------------------------------|----------------------------------|
| Address | Boord Street (off Tunnel Avenue) |
| Postcode (if located) | SE10 0PU |
| Grid reference | TQ 393 792 |
| Grade | 2 |
| Listed Building ref. (if applicable) | 200242 |
| Listing found? (if applicable) | YES |
| CPW / CCC report on file? | YES, dated 1967 |

| | |
|---------------------------------|----------------|
| Record office & reference | LMA/P78/AND |
| Diocesan property reference no. | not applicable |



NOTES

Record office:
LMA=London Metropolitan Archives
www.cityoflondon.gov.uk/lma/

CPW/CCC refers to the reports prepared on churches proposed for demolition

Click on grid reference to view a location map (accurate to within 100 metres)

For further information contact
pastoral@southwark.anglican.org

Last updated July 2007

Former places of worship in the Diocese of Southwark

EAST SHEEN, ST ANDREW MISSION

Ref: EAS07

| | |
|-----------------|--------------------------|
| Status | demolished |
| Borough | Richmond upon Thames |
| Present parish | MORTLAKE with EAST SHEEN |
| Built | ? |
| Build architect | Unknown |

Further information A licensed place of worship in Mortlake parish, not consecrated. The building is described as wooden, with a tin roof. It was in use from some time before World War 2 until 1969 but closed by 1972. The Diocesan bells survey of 1974 records a single bell; this is the last reference to the church and it was presumably demolished shortly afterwards.

The site was put up for sale in 1976 but we have no record of the buyer. As at 2007 it appears to be occupied by several commercial premises (including a bathroom store and car dealer).

| | |
|-----------------------|----------------------------|
| Address | Upper Richmond Road West |
| Postcode (if located) | SW14 7JX |
| Grid reference | TQ 199 754 |

| | |
|--------------------------------------|------------|
| Grade | Not Listed |
| Listed Building ref. (if applicable) | N/A |
| Listing found? (if applicable) | NO |
| CPW / CCC report on file? | NO |

| | |
|---------------------------------|----------------|
| Record office & reference | not known |
| Diocesan property reference no. | not applicable |

**WE HAVE NOT YET FOUND A
PHOTOGRAPH OR DRAWING
OF THIS BUILDING**

do contact us if you can assist

NOTES

Record office:
LMA=London Metropolitan Archives
www.cityoflondon.gov.uk/lma/

CPW/CCC refers to the reports prepared on churches proposed for demolition

Click on grid reference to view a location map (accurate to within 100 metres)

For further information contact
pastoral@southwark.anglican.org

Last updated July 2007

Former places of worship in the Diocese of Southwark

EAST WICKHAM, ST MICHAEL (OLD CHURCH)

Ref: EAS08

| | |
|-----------------|---------------------------------------|
| Status | still used for worship (not Anglican) |
| Borough | Bexley |
| Present parish | EAST WICKHAM, ST MICHAEL |
| Built | 12th century |
| Build architect | restored 1926 |

| | |
|---------------------|---|
| Further information | <i>"Small single-cell church, of flint, rubble and brick, with gabled roof and prominent bellcote at west end. Probably of 12th century origin, judging from lancet window in chancel; east window has 3 lights with cinquefoil heads within square frame; nave has cinquefoil-headed windows; west door. within pointed brick arch. Tiled roof; shingled bellcote carrying weather vane added in 1897. Restored in 1926."</i> (statutory list description) |
|---------------------|---|

The old church was superseded by a new building within the churchyard (the present [St Michael's](#)) in 1933, after which it became a Chapel of Ease. It was declared redundant in 1973 and leased from 1974 to the present day to the Greek Orthodox Church.

| | |
|-----------------------|----------------------------|
| Address | Wickham Lane |
| Postcode (if located) | DA16 3AP |
| Grid reference | TQ 468 769 |

| | |
|--------------------------------------|-----------------|
| Grade | 2* |
| Listed Building ref. (if applicable) | 198726 |
| Listing found? (if applicable) | YES |
| CPW / CCC report on file? | YES, dated 1970 |

| | |
|---------------------------------|--|
| Record office & reference | not known (registers probably still with the parish) |
| Diocesan property reference no. | 0735 |



NOTES

Record office:
LMA=London Metropolitan Archives
www.cityoflondon.gov.uk/lma/

CPW/CCC refers to the reports prepared on churches proposed for demolition

Click on grid reference to view a location map (accurate to within 100 metres)

For further information contact
pastoral@southwark.anglican.org

Last updated July 2007

Former places of worship in the Diocese of Southwark

EAST WICKHAM, ST MICHAEL'S MISSION CHAPEL

Ref: EAS09

also known as ST MARY'S MISSION

| | |
|-----------------|--------------------------|
| Status | demolished |
| Borough | Bexley |
| Present parish | EAST WICKHAM, ST MICHAEL |
| Built | c.1935 |
| Build architect | unknown |

Further information "St Mary's mission" was listed as a licensed place of worship in the 1937 Diocesan Directory. Post-war Directories listed St Michael's Mission instead, presumed to be the same place. It was attached to St Michael's church school which was opened c.1935. The Chapel was used for parish worship until the mid-1960's and as a school chapel until at least the early 1970's. It has since been demolished (date unknown). The Diocese appears to have no remaining interest in the site.

| | |
|-----------------------|----------------------------|
| Address | Wrotham Road |
| Postcode (if located) | DA16 1LS |
| Grid reference | TQ 473 766 |

| | |
|--------------------------------------|------------|
| Grade | not listed |
| Listed Building ref. (if applicable) | N/A |
| Listing found? (if applicable) | NO |
| CPW / CCC report on file? | NO |

| | |
|---------------------------------|---|
| Record office & reference | Unlikely to have baptism/wedding registers but they would be with Bexley council if anywhere. |
| Diocesan property reference no. | not applicable |



NOTES

Record office:
LMA=London Metropolitan Archives
www.cityoflondon.gov.uk/lma/

CPW/CCC refers to the reports prepared on churches proposed for demolition

Click on grid reference to view a location map (accurate to within 100 metres)

For further information contact
pastoral@southwark.anglican.org

Last updated July 2007

Former places of worship in the Diocese of Southwark

ELTHAM, HOLY FAMILY

Ref: ELT01

| | |
|-----------------|----------------------|
| Status | demolished |
| Borough | Greenwich |
| Present parish | ELTHAM, HOLY TRINITY |
| Built | 1957 |
| Build architect | unknown |

| | |
|-----------------------|---|
| Further information | The building was still listed in the 1962 Diocesan Directory as a licensed place of worship. Used mainly as a parish hall until c.1974 at which time it was noted there was a single 17 inch bell. Thereafter used by an independent evangelical church but considered for redevelopment from 1980. The site was sold in 1992 and the church demolished c.2000 for housing. |
| Address | Avery Hill Road |
| Postcode (if located) | SE9 2JN |
| Grid reference | TQ 447 744 |

| | |
|--------------------------------------|--------------------------|
| Grade | not known whether listed |
| Listed Building ref. (if applicable) | N/A |
| Listing found? (if applicable) | NO |
| CPW / CCC report on file? | NO |

| | |
|---------------------------------|--|
| Record office & reference | Baptisms were carried out 1958-1962 but no separate registers seem to exist (not at LMA or Greenwich or with the parish) so presumably the baptisms were recorded in Holy Trinity's registers. |
| Diocesan property reference no. | basement archive 5/4 |

WE HAVE NOT YET FOUND A
PHOTOGRAPH OR DRAWING
OF THIS BUILDING

do contact us if you can assist

NOTES

Record office:
LMA=London Metropolitan Archives
www.cityoflondon.gov.uk/lma/

CPW/CCC refers to the reports prepared on
churches proposed for demolition

Click on grid reference to view a location map
(accurate to within 100 metres)

For further information contact
pastoral@southwark.anglican.org

Last updated July 2007

Former places of worship in the Diocese of Southwark

ELTHAM, ST BARNABAS

Ref: ELT02

also known as WELL HALL, ST BARNABAS

| | |
|-----------------|---------------------|
| Status | demolished |
| Borough | Greenwich |
| Present parish | ELTHAM, ST BARNABAS |
| Built | 1916 |
| Build architect | unknown |

| | |
|-----------------------|--|
| Further information | The original church on the Well Hall site, "built by the War Office" according to Richardson. It was demolished c.1932 and replaced with the old Woolwich Royal Dockyard Chapel building which remains in use as the parish church . |
| Address | Rochester Way |
| Postcode (if located) | SE9 6PH |
| Grid reference | TQ 423 755 |

| | |
|--------------------------------------|-----|
| Grade | N/A |
| Listed Building ref. (if applicable) | N/A |
| Listing found? (if applicable) | NO |
| CPW / CCC report on file? | NO |

| | |
|---------------------------------|---|
| Record office & reference | Registers assumed still to be at the present church but may have been lost in WW2 |
| Diocesan property reference no. | not applicable |

WE HAVE NOT YET FOUND A
PHOTOGRAPH OR DRAWING
OF THIS BUILDING

do contact us if you can assist

NOTES

Record office:
LMA=London Metropolitan Archives
www.cityoflondon.gov.uk/lma/

CPW/CCC refers to the reports prepared on
churches proposed for demolition

Click on grid reference to view a location map
(accurate to within 100 metres)

For further information contact
pastoral@southwark.anglican.org

Last updated July 2007

Former places of worship in the Diocese of Southwark

ELTHAM, ST FRANCIS

Ref: ELT03

also known as HORN PARK, ST FRANCIS

| | |
|-----------------|-----------------------------------|
| Status | still used for worship (Anglican) |
| Borough | Greenwich |
| Present parish | ELTHAM, ST SAVIOUR |
| Built | 1952 |
| Build architect | unknown |

Further information

Not really a 'former' place of worship, but it is not listed as a current one on the website either, hence its inclusion on this list. Baptism registers start from 1946 so there may have been a temporary building. Originally a daughter church of the ancient parish of [Eltham, St John](#), it was designed for joint community use and probably never consecrated. There is a single small bell and stained glass in the east window.

It was used regularly for worship until 1962 then leased in 1981 to Horn Park Community Association for 25 years but still owned by St John's. The area was transferred from St John's to [St Saviour's](#) parish in 1999 and since the lease expired in 2005 the church has been used again by that parish for occasional worship but is also still used as a community centre (as at 2006). The site is a Diocesan Trust property.

It appears to have been known from c.1946-1953 as the Talbot Settlement St Peter's Church Hall, as it was founded by Miss Goodenough of the Talbot Settlement in Camberwell and at the time the site was in the parish of St Peter, Eltham also known as Lee, St Peter).

| | |
|--------------------------------------|--|
| Address | Hengist Road, Horn Park |
| Postcode (if located) | SE12 9EE |
| Grid reference | TQ 409 739 |
| Grade | not listed |
| Listed Building ref. (if applicable) | N/A |
| Listing found? (if applicable) | NO |
| CPW / CCC report on file? | NO |
| Record office & reference | No separate registers found (not at LMA or Greenwich or with the parish) so if baptisms (or less likely, weddings) took place they may have been recorded in St John's parish registers. |
| Diocesan property reference no. | 1038 |



NOTES

Record office:
LMA=London Metropolitan Archives
www.cityoflondon.gov.uk/lma/

CPW/CCC refers to the reports prepared on churches proposed for demolition

Click on grid reference to view a location map (accurate to within 100 metres)

For further information contact
pastoral@southwark.anglican.org

Last updated August 2009

Former places of worship in the Diocese of Southwark

ELTHAM, ST JOHN THE BAPTIST

Ref: ELT04

| | |
|-----------------|-----------------------------|
| Status | demolished |
| Borough | Greenwich |
| Present parish | ELTHAM, ST JOHN THE BAPTIST |
| Built | c. 1670 |
| Build architect | unknown |

| | |
|-----------------------|--|
| Further information | The ancient parish church (registers exist from 1583 though there was certainly a church on the site before that). This building was demolished following the construction of the present church adjacent to it (to the designs of Sir A Blomfield) which was consecrated in 1876. |
| Address | Eltham High Street |
| Postcode (if located) | SE9 1DH |
| Grid reference | TQ 427 745 |

| | |
|--------------------------------------|-----|
| Grade | N/A |
| Listed Building ref. (if applicable) | N/A |
| Listing found? (if applicable) | NO |
| CPW / CCC report on file? | NO |

| | |
|---------------------------------|--|
| Record office & reference | registers not at LMA - may be with Greenwich or the parish |
| Diocesan property reference no. | not applicable |

WE HAVE NOT YET FOUND A
PHOTOGRAPH OR DRAWING
OF THIS BUILDING

do contact us if you can assist

NOTES

Record office:
LMA=London Metropolitan Archives
www.cityoflondon.gov.uk/lma/

CPW/CCC refers to the reports prepared on
churches proposed for demolition

Click on grid reference to view a location map
(accurate to within 100 metres)

For further information contact
pastoral@southwark.anglican.org


Last updated July 2007

Former places of worship in the Diocese of Southwark

ELTHAM, ST SAVIOUR'S MISSION HALL later known as ST GEORGE'S MISSION CHURCH

Ref: ELT05

| | |
|--------------------------------------|--|
| Status | demolished |
| Borough | Greenwich |
| Present parish | ELTHAM, ST JOHN THE BAPTIST |
| Built | 1929 |
| Build architect | unknown |
| Further information | <p><i>"[it was decided] in 1928 to provide a temporary church near Eltham Green .. a site in Mayerne Road was purchased for £500 ... dedicated on 12 May 1929. ... a simple structure with seats for 300 worshippers and a sanctuary which could be closed off by folding doors. An organ chamber and vestry were also fitted ... the hall's structure seems to have been largely of timber. ... After the Middle Park church was opened in 1933 the mission building became its parish hall ... on 6 March 1957 the hall was re-dedicated as St George's Mission Church with the intention that it should again perform a dual-purpose function as a place of worship and social activity ... within a few months the hall's use as a church was finally terminated."</i> (extracts from 'the "twenty-five" churches of the Southwark Diocese: an inter-war campaign of church building', Kenneth Richardson, Ecclesiological Society 2002).</p> <p>In 1961 a new hall was opened next to St Saviour's church; the building in Mayerne Road was demolished and flats were erected on the site.</p> <p>St Saviour's parish was carved out of Eltham, St John the Baptist and the area around the hall was transferred back to St John's in 1999.</p> |
| Address | Mayerne Road |
| Postcode (if located) | SE9 6DF |
| Grid reference | TQ 419 747 |
| Grade | Not Listed |
| Listed Building ref. (if applicable) | N/A |
| Listing found? (if applicable) | NO |
| CPW / CCC report on file? | NO |
| Record office & reference | If any baptismal registers exist for the periods it was used as a church, they are probably still with the parish, or possibly at Greenwich. More likely any baptisms would have been in the main parish register. |
| Diocesan property reference no. | not applicable |



Original drawing for the church as published in Richardson's book

NOTES

Record office:
LMA=London Metropolitan Archives
www.cityoflondon.gov.uk/lma/

CPW/CCC refers to the reports prepared on churches proposed for demolition

Click on grid reference to view a location map (accurate to within 100 metres)

For further information contact
pastoral@southwark.anglican.org

Last updated July 2007

Former places of worship in the Diocese of Southwark

FARLEIGH, ST MARY'S HALL

Ref: FAR01

| | |
|-----------------|------------|
| Status | demolished |
| Borough | Tandridge |
| Present parish | FARLEIGH |
| Built | 1926 |
| Build architect | unknown |

| | |
|--------------------------------------|---|
| Further information | Built on land granted by Merton College. Listed in the 1937 Diocesan Directory as a licensed place of worship. Closed 1941 due to structural damage, presumed demolished soon after. The location is approximate (described as in the South-East corner of Little Park Wood). |
| Address | [Green Lane] now Daniels Lane |
| Postcode (if located) | CR6 9ET |
| Grid reference | TQ 368 596 (approx) |
| Grade | not listed |
| Listed Building ref. (if applicable) | N/A |
| Listing found? (if applicable) | NO |
| CPW / CCC report on file? | NO |
| Record office & reference | Not known, unlikely to have been used for baptisms or weddings. |
| Diocesan property reference no. | not applicable |

WE HAVE NOT YET FOUND A
PHOTOGRAPH OR DRAWING
OF THIS BUILDING

do contact us if you can assist

NOTES

Record office:
LMA=London Metropolitan Archives
www.cityoflondon.gov.uk/lma/

CPW/CCC refers to the reports prepared on
churches proposed for demolition

Click on grid reference to view a location map
(accurate to within 100 metres)

For further information contact
pastoral@southwark.anglican.org

Last updated July 2007

Former places of worship in the Diocese of Southwark

FELBRIDGE, EVELYN CHAPEL

Ref: FEL01

| | |
|--------------------------------------|---|
| Status | demolished |
| Borough | Tandridge |
| Present parish | FELBRIDGE, ST JOHN THE BAPTIST |
| Built | 1787 |
| Build architect | unknown |
| Further information | An estate workers' church, replaced by the present St John's church across the road in 1865. Demolition date unknown. The Felbridge History Group apparently has more details. Contact |
| Address | The Glebe |
| Postcode (if located) | RH19 2QT |
| Grid reference | TQ 373 398 |
| Grade | N/A |
| Listed Building ref. (if applicable) | N/A |
| Listing found? (if applicable) | NO |
| CPW / CCC report on file? | NO |
| Record office & reference | not known |
| Diocesan property reference no. | not applicable |

WE HAVE NOT YET FOUND A
PHOTOGRAPH OR DRAWING
OF THIS BUILDING

do contact us if you can assist

NOTES

Record office:
LMA=London Metropolitan Archives
www.cityoflondon.gov.uk/lma/

CPW/CCC refers to the reports prepared on
churches proposed for demolition

Click on grid reference to view a location map
(accurate to within 100 metres)

For further information contact
pastoral@southwark.anglican.org

Last updated July 2007

Former places of worship in the Diocese of Southwark

FOREST HILL, CHRIST CHURCH

Ref: FOR01

| | |
|--------------------------------------|---|
| Status | converted or used for purposes other than worship |
| Borough | Lewisham |
| Present parish | PERRY HILL, ST GEORGE |
| Built | 1852-54 |
| Build architect | E Christian |
| Further information | <p>A large building with a very prominent spire. The church consists of a nave separated from aisles to north (1864) and south by octagonal columns; chancel with vestry space to the north and a chapel to the south; a west tower surmounted by the 56m high octagonal spire (1885) with small broaches and pinnacles on the four corners; and a south porch.</p> <p>Reordered by Laurence King and Partners in 1972; the space under the new rooms to the rear of the nave forms a baptistery. The original chancel has been blocked off from the nave and is used as a store and workshop; the space to the south of this is used as a Lady Chapel.</p> <p>The church was closed in 1988 due to structural problems and declared redundant in 2003. The building was leased for conversion to residential use, but there is an agreement (not yet implemented as at April 2007) to provide a small place of worship within the complex.</p> |
| Address | Church Rise |
| Postcode (if located) | SE23 2UJ |
| Grid reference | TQ 357 728 |
| Grade | 2 |
| Listed Building ref. (if applicable) | 203407 |
| Listing found? (if applicable) | YES |
| CPW / CCC report on file? | YES, dated 1990 |
| Record office & reference | LMA/P86/CTC1 : the LMA has registers of baptisms up to 1962, marriages up to 1969, and burials up to 1949. Later registers are presumably still with St George's parish. |
| Diocesan property reference no. | 0856/PKT22,23,55 |



NOTES

Record office:
LMA=London Metropolitan Archives
www.cityoflondon.gov.uk/lma/

CPW/CCC refers to the reports prepared on churches proposed for demolition

Click on grid reference to view a location map (accurate to within 100 metres)

For further information contact
pastoral@southwark.anglican.org

Last updated July 2007

Former places of worship in the Diocese of Southwark

FOREST HILL, ST PAUL (1)

Ref: FOR02

| | |
|-----------------|------------------------|
| Status | demolished |
| Borough | Lewisham |
| Present parish | SYDENHAM, HOLY TRINITY |
| Built | 1883 |
| Build architect | Appleton & Mountford |

| | |
|-----------------------|---|
| Further information | <p>This, the original St Paul's church, was destroyed in World War 2. It has been described as "so large it could seat more people [1000] than lived in the parish [678]". The site was sold in 1969 for £8723 to the Greater London Council for a school building (currently known as the Fairlawn Primary School Annexe).</p> <p>An existing building (FOR03) was bought to replace it but has since also closed.</p> |
| Address | Waldenshaw Road |
| Postcode (if located) | SE23 3XP |
| Grid reference | TQ 352 731 |

| | |
|--------------------------------------|-----|
| Grade | N/A |
| Listed Building ref. (if applicable) | N/A |
| Listing found? (if applicable) | NO |
| CPW / CCC report on file? | NO |

| | |
|---------------------------------|--|
| Record office & reference | LMA (Burials 1878-1912) otherwise Lewisham |
| Diocesan property reference no. | not applicable |

WE HAVE NOT YET FOUND A
PHOTOGRAPH OR DRAWING
OF THIS BUILDING

do contact us if you can assist

NOTES

Record office:
LMA=London Metropolitan Archives
www.cityoflondon.gov.uk/lma/

CPW/CCC refers to the reports prepared on
churches proposed for demolition

Click on grid reference to view a location map
(accurate to within 100 metres)

For further information contact
pastoral@southwark.anglican.org

Last updated July 2007

Former places of worship in the Diocese of Southwark

FOREST HILL, ST PAUL (2)

Ref: FOR03

| | |
|--------------------------------------|--|
| Status | converted or used for purposes other than worship |
| Borough | Lewisham |
| Present parish | SYDENHAM, HOLY TRINITY |
| Built | 1863 |
| Build architect | J Hine & T Roger Smith |
| Further information | <p>Originally a Congregational church (1863-1939), thereafter St Luke's Spiritualist Church until bought by the Church of England in 1950 to replace the church bombed in the war. Re-consecrated to St Paul on 24 January 1965. There is a single bell dating from 1879.</p> <p><i>"... little building, with an open porch, French thirteenth-century, in the front, and a small tower beside it. The inside has been divided into nave and aisles by iron columns bearing round arches: the galleries have been taken down. Font, pulpit, and lectern are from the old St Paul's: the priest's stalls came from a Baptist chapel at Reigate. The wheel window over the altar has glass by Alan Younger."</i> (from 'Parish Churches of London', Basil F L Clarke, Batsford, 1966)</p> <p>Redundancy was considered from 1980; by the late 1980's it was rented by the New Testament Assembly. The parish was combined in 1991 with Christ Church (the remainder of which in turn became united with Perry Hill, St George). St Paul's was formally declared redundant in 1996 and sold freehold on 2 July 1997 for conversion to residential use.</p> |
| Address | Taymount Rise |
| Postcode (if located) | SE23 3US |
| Grid reference | TQ 350 729 |
| Grade | Not listed but in a Conservation Area |
| Listed Building ref. (if applicable) | N/A |
| Listing found? (if applicable) | NO |
| CPW / CCC report on file? | YES, dated 1990 |
| Record office & reference | Lewisham |
| Diocesan property reference no. | packet 02 |



NOTES

Record office:
LMA=London Metropolitan Archives
www.cityoflondon.gov.uk/lma/

CPW/CCC refers to the reports prepared on churches proposed for demolition

Click on grid reference to view a location map (accurate to within 100 metres)

For further information contact
pastoral@southwark.anglican.org

Last updated July 2007

Former places of worship in the Diocese of Southwark

GIPSY HILL, CHRIST CHURCH

Ref: GIP01

| | |
|--------------------------------------|---|
| Status | demolished |
| Borough | Lambeth |
| Present parish | GIPSY HILL, CHRIST CHURCH |
| Built | 1867 |
| Build architect | John Giles |
| Further information | <p><i>"A large ragstone church, with slated roofs, French thirteenth-century in style, with polished granite pillars and foliated capitals. The church was consecrated on 7 June 1867. The tower, at the north-east, was completed in 1889, and vestry and porch were added in the same year."</i> (from 'Parish Churches of London', Basil F L Clarke, Batsford, 1966)</p> <p>A fire in 1982 destroyed most of the building. Only the tower (containing a single chimed bell and a set of 8 tubular chimes) remains, which is a listed building and has been converted for residential use. A new church was built on part of the site in 1987 and the remainder was leased for residential development in 1990 (the freehold was sold in 1999).</p> <p>A full history is available on the parish website.</p> |
| Address | Highland Road |
| Postcode (if located) | SE19 1QG |
| Grid reference | TQ 333 709 |
| Grade | 2 |
| Listed Building ref. (if applicable) | 204240 |
| Listing found? (if applicable) | YES |
| CPW / CCC report on file? | YES, dated 1983 (tower) |
| Record office & reference | LMA/P85/CTC1 : baptism registers up to 1965 and marriages to 1964. Later registers presumed still to be with the parish. |
| Diocesan property reference no. | 0849 |



NOTES

Record office:
LMA=London Metropolitan Archives
www.cityoflondon.gov.uk/lma/

CPW/CCC refers to the reports prepared on churches proposed for demolition

Click on grid reference to view a location map (accurate to within 100 metres)

For further information contact
pastoral@southwark.anglican.org

Last updated July 2007

Former places of worship in the Diocese of Southwark

GIPSY HILL, ST JUDE MISSION CHURCH

Ref: GIP02

| | |
|-----------------|---------------------------|
| Status | demolished |
| Borough | Lambeth |
| Present parish | GIPSY HILL, CHRIST CHURCH |
| Built | 1880 |
| Build architect | Frederic W. Ledger |

Further information

The church was mentioned at least from 1923 to 1937 in Diocesan directories as a licensed place of worship in Christ Church parish. Described as "*a small plain stock brick building of little architectural pretence ... small porch fronting the road ... an open bellcote surmounted by a cross. The wings were designed for use as schoolrooms.*" (extract from [British History](#) website). A full survey report (1992) including plan is on the Diocesan Property file.

It was closed in the 1960's and sold as a carpet warehouse, but re-purchased by the parish in the 1990's. It was then demolished and rebuilt as the [Berridge Road Community Centre](#) (1995), which was re-licensed for worship in 2001.

| | |
|-----------------------|----------------------------|
| Address | Berridge Road |
| Postcode (if located) | SE19 1EF |
| Grid reference | TQ 330 713 |

| | |
|--------------------------------------|------------|
| Grade | not listed |
| Listed Building ref. (if applicable) | N/A |
| Listing found? (if applicable) | NO |
| CPW / CCC report on file? | NO |

| | |
|---------------------------------|---|
| Record office & reference | not known (probably never used for baptisms/weddings) |
| Diocesan property reference no. | 1033 |

NOTES


Record office:
LMA=London Metropolitan Archives
www.cityoflondon.gov.uk/lma/

CPW/CCC refers to the reports prepared on churches proposed for demolition

Click on grid reference to view a location map (accurate to within 100 metres)

For further information contact
pastoral@southwark.anglican.org

Last updated July 2007



Former places of worship in the Diocese of Southwark

GREENWICH (WEST), HOLY TRINITY

Ref: GRE01

Also known as BLACKHEATH HILL, HOLY TRINITY

| | |
|-----------------|----------------------|
| Status | demolished |
| Borough | Greenwich |
| Present parish | GREENWICH, ST ALFEGE |
| Built | 1837 |
| Build architect | unknown |

| | |
|---------------------|---|
| Further information | <p>The building is believed to date from 1837 (see link) and had its own parish from 1849, but the earliest surviving registers are 1868.</p> <p>It was damaged during World War 2 and declared redundant in 1946 but the dates of registers suggest it remained in use up to 1950. Demolished 1951, housing (Cade Tyler House) is now on the site.</p> <p>The name survived parish mergers as Deptford, Holy Trinity with St Paul, and presently as Deptford, St John with Holy Trinity (St Paul's closed in 1984). The Bennett Grove Centre is now known as Deptford, Holy Trinity but is not on the site of the original church.</p> |
|---------------------|---|

| | |
|-----------------------|----------------------------|
| Address | Blackheath Hill |
| Postcode (if located) | SE10 8TG |
| Grid reference | TQ 382 767 |

| | |
|--------------------------------------|------------|
| Grade | not listed |
| Listed Building ref. (if applicable) | N/A |
| Listing found? (if applicable) | NO |
| CPW / CCC report on file? | NO |

| | |
|---------------------------------|----------------|
| Record office & reference | LMA/P78/TRI1 |
| Diocesan property reference no. | not applicable |

NOTES

Record office:
LMA=London Metropolitan Archives
www.cityoflondon.gov.uk/lma/

CPW/CCC refers to the reports prepared on churches proposed for demolition

Click on grid reference to view a location map (accurate to within 100 metres)



1925 drawing from
www.ideal-homes.org.uk



Wartime damage:
© London Metropolitan Archives,
Corporation of London through
European Visual Archives Initiative
www.eva-eu.org/

For further information contact
pastoral@southwark.anglican.org

Last updated February 2009

Former places of worship in the Diocese of Southwark

GREENWICH, EMMANUEL MISSION CHURCH

Ref: GRE02

also known as DEPTFORD, EMMANUEL

| | |
|-----------------|----------------------------------|
| Status | demolished |
| Borough | Greenwich |
| Present parish | DEPTFORD, ST JOHN w HOLY TRINITY |
| Built | 1888 |
| Build architect | unknown |

Further information


A licensed place of worship in the parish of [West Greenwich, Holy Trinity](#) (GRE01), it had a curate-in-charge (at one time it was Fred Smith) rather than its own Vicar. It was still in use up to 1937 but presumed lost in World War 2. A RAM (Reorganisation Areas Measure) scheme of 1951 vested the endowment of the land in the Church Commissioners, the land became glebe and the Diocese holds a Deed of Appropriation, although it does not feature in the present inventory of Diocesan glebe.

Although we hold a plan showing the site of the church the area has been heavily redeveloped: the houses, railway and industrial buildings shown on the plan have all gone, the river has been diverted and only the line of the street (which has since has been renamed) gives a clue to the location. It appears that the site of the church is within Brookmill Park and may be partly covered by the diverted River Ravensbourne.

| | |
|-----------------------|--------------------------------------|
| Address | (Ravensbourne St) now Brookmill Road |
| Postcode (if located) | SE8 4JJ |
| Grid reference | TQ 377 764 |

| | |
|--------------------------------------|-----|
| Grade | N/A |
| Listed Building ref. (if applicable) | N/A |
| Listing found? (if applicable) | NO |
| CPW / CCC report on file? | NO |

| | |
|---------------------------------|----------------|
| Record office & reference | LMA/P78/EMM |
| Diocesan property reference no. | not applicable |



Interior photo provided by [Freda Neale](#), a former member of the church

NOTES

Record office:
LMA=London Metropolitan Archives
www.cityoflondon.gov.uk/lma/

CPW/CCC refers to the reports prepared on churches proposed for demolition

Click on grid reference to view a location map (accurate to within 100 metres)

For further information contact
pastoral@southwark.anglican.org

Last updated January 2010

Former places of worship in the Diocese of Southwark

GREENWICH, ST ANDREW'S MISSION

Ref: GRE03

| | |
|-----------------|-----------------|
| Status | demolished |
| Borough | Greenwich |
| Present parish | EAST GREENWICH? |
| Built | 1878 |
| Build architect | unknown |

| | |
|-----------------------|---|
| Further information | This was an iron church, the predecessor to the separate parish of East Greenwich, St Andrew w St Michael (EAS06). The last registers were in 1891 but it presumably existed until the permanent church was opened in 1902. It may have been on the same site but there is no evidence to prove this. |
| Address | not located |
| Postcode (if located) | N/A |
| Grid reference | not located |

| | |
|--------------------------------------|----------------|
| Grade | not listed |
| Listed Building ref. (if applicable) | N/A |
| Listing found? (if applicable) | NO |
| CPW / CCC report on file? | NO |
| Record office & reference | LMA/P78/CTC |
| Diocesan property reference no. | not applicable |

WE HAVE NOT YET FOUND A
PHOTOGRAPH OR DRAWING
OF THIS BUILDING

do contact us if you can assist

NOTES

Record office:
LMA=London Metropolitan Archives
www.cityoflondon.gov.uk/lma/

CPW/CCC refers to the reports prepared on
churches proposed for demolition

Click on grid reference to view a location map
(accurate to within 100 metres)

For further information contact
pastoral@southwark.anglican.org

Last updated July 2007

Former places of worship in the Diocese of Southwark

GREENWICH, ST MARY

Ref: GRE04

| | |
|--------------------------------------|---|
| Status | demolished |
| Borough | Greenwich |
| Present parish | GREENWICH, ST ALFEGE |
| Built | 1823 |
| Build architect | George Basevi |
| Further information | <p>A Chapel of Ease to the parish church of St Alphege. It was designed by Basevi, a local architect, a pupil of Soane, in the neo-classical style with a tall Italianate bell tower.</p> <p>Declared redundant in 1919 but not demolished until 1936. A statue of King William IV was moved to occupy the site. There is some anecdotal evidence it may also have been known as St Martin's.</p> |
| Address | King William Walk |
| Postcode (if located) | SE10 9JH |
| Grid reference | TQ 385 775 |
| Grade | N/A |
| Listed Building ref. (if applicable) | N/A |
| Listing found? (if applicable) | NO |
| CPW / CCC report on file? | NO |
| Record office & reference | No separate registers - see St Alfege. But the Barnes Collection at the LMA (ref. Q/BRN/4-7) includes plans of the church and a list of burials. |
| Diocesan property reference no. | not applicable |



NOTES

Record office:
LMA=London Metropolitan Archives
www.cityoflondon.gov.uk/lma/

CPW/CCC refers to the reports prepared on churches proposed for demolition

Click on grid reference to view a location map (accurate to within 100 metres)

For further information contact
pastoral@southwark.anglican.org

Last updated November 2007

Former places of worship in the Diocese of Southwark

GREENWICH, ST PAUL

Ref: GRE05

latterly known as GREENWICH, HOLY TRINITY WITH ST PAUL

| | |
|-----------------|---------------------------------------|
| Status | still used for worship (not Anglican) |
| Borough | Greenwich |
| Present parish | GREENWICH, ST ALFEGE |
| Built | 1866 |
| Build architect | S S Teulon |

| | |
|---------------------|--|
| Further information | <p>The church seated around 250 people. <i>"Of Kentish rag, in French thirteenth-century style. Restored after War damage, in 1950."</i> (from 'Parish Churches of London', Basil F L Clarke, Batsford, 1966). A full description can be found in the CCC report.</p> <p>It was considered unviable from around 1966 and closed in 1978. It was then used by the Wesleyan Holiness church until officially declared redundant in 1984 (after appeal to the Privy Council). Many of the contents were taken to the Bennet Grove Centre (now known as Holy Trinity church in the Ravensbourne Team Ministry). Diocesan records include a plan, description of memorials and a copy of the 1984 Privy Council judgement.</p> <p>After closure it was leased to the Calvary Church until 1986, and subsequently to the 49th Greenwich Scouts. Finally sold in 1991 to the Seventh Day Adventists who were still using it in 2005 and appear to have extended it.</p> |
|---------------------|--|

| | |
|-----------------------|----------------------------|
| Address | Devonshire Drive |
| Postcode (if located) | SE10 8LA |
| Grid reference | TQ 378 770 |

| | |
|--------------------------------------|--|
| Grade | locally listed only and in a Conservation Area |
| Listed Building ref. (if applicable) | N/A |
| Listing found? (if applicable) | NO |
| CPW / CCC report on file? | YES, dated 1981 |

| | |
|---------------------------------|----------------------|
| Record office & reference | LMA/P78/PAU1 |
| Diocesan property reference no. | basement archive 7/1 |



NOTES

Record office:
LMA=London Metropolitan Archives
www.cityoflondon.gov.uk/lma/

CPW/CCC refers to the reports prepared on churches proposed for demolition

Click on grid reference to view a location map (accurate to within 100 metres)

For further information contact
pastoral@southwark.anglican.org

Last updated November 2007

Former places of worship in the Diocese of Southwark

GREENWICH, ST PETER

Ref: GRE06

| | |
|-----------------|----------------------|
| Status | demolished |
| Borough | Greenwich |
| Present parish | GREENWICH, ST ALFEGE |
| Built | 1866 (approx) |
| Build architect | unknown |

| | |
|-----------------------|---|
| Further information | Also known as Deptford, St Peter. Probably not consecrated. No description found. Demolition permitted 1951, land to be sold or let (presumably sold since it appears no longer to be in Diocesan ownership). The site is now a playground of the parish school. A register of confirmations up to 1960 exists; these may have taken place in the school after the church was demolished. |
| Address | [Bridge Street] (now called Creek Road) |
| Postcode (if located) | SE10 9RB |
| Grid reference | TQ 381 777 |

| | |
|--------------------------------------|-----|
| Grade | N/A |
| Listed Building ref. (if applicable) | N/A |
| Listing found? (if applicable) | NO |
| CPW / CCC report on file? | NO |

| | |
|---------------------------------|---|
| Record office & reference | LMA/P78/PET : Registers from 1866 to 1949 and confirmations up to 1960. |
| Diocesan property reference no. | not applicable |

NOTES

WE HAVE NOT YET FOUND A
PHOTOGRAPH OR DRAWING
OF THIS BUILDING

do contact us if you can assist

Record office:
LMA=London Metropolitan Archives
www.cityoflondon.gov.uk/lma/

CPW/CCC refers to the reports prepared on
churches proposed for demolition

Click on grid reference to view a location map
(accurate to within 100 metres)

For further information contact
pastoral@southwark.anglican.org

Last updated November 2007

Former places of worship in the Diocese of Southwark

GUERNSEY GROVE, ST JOHN

Ref: GUE01

| | |
|-----------------|---------------------------------------|
| Status | still used for worship (not Anglican) |
| Borough | Lambeth |
| Present parish | WEST DULWICH, ALL SAINTS |
| Built | 1912 |
| Build architect | Leonard Martin |

Further information A brick church of 1911/2 replacing a temporary iron church of 1905. There is a single bell. More detail on the [British History](#) website.

It was an unconsecrated chapel of [Tulse Hill](#) (Holy Trinity) parish although the site now falls in All Saints. One lady told us she was christened there in 1944. It had already closed for worship by 1962 but was still in parish use as a hall until around 1980. As of 2006 it belonged to the New Testament Church of God, though still known as St John's Hall, and also used by the New Tidings Community Outreach Group and the African-Caribbean Mental Health Association.

| | |
|-----------------------|----------------------------|
| Address | Guernsey Grove, Tulse Hill |
| Postcode (if located) | SE24 9EH |
| Grid reference | TQ 321 739 |

| | |
|--------------------------------------|--------------------------|
| Grade | not known whether listed |
| Listed Building ref. (if applicable) | N/A |
| Listing found? (if applicable) | NO |
| CPW / CCC report on file? | NO |

| | |
|---------------------------------|--------------------------|
| Record office & reference | LMA (no reference given) |
| Diocesan property reference no. | not applicable |



NOTES

Record office:
LMA=London Metropolitan Archives
www.cityoflondon.gov.uk/lma/

CPW/CCC refers to the reports prepared on churches proposed for demolition

Click on grid reference to view a location map (accurate to within 100 metres)

For further information contact
pastoral@southwark.anglican.org

Last updated July 2007

Former places of worship in the Diocese of Southwark

HATCHAM, ST JAMES

Ref: HAT01

| | |
|-----------------|---|
| Status | converted or used for purposes other than worship |
| Borough | Lewisham |
| Present parish | HATCHAM, ST JAMES |
| Built | 1854 |
| Build architect | W L B Granville |

| | |
|---------------------|---|
| Further information | <p>The parish was created in 1845 from Deptford, St Paul. The church was built from 1849 (consecrated 17/10/1854) on a site bought from the governors of Christ's Hospital, replacing a temporary church of 1846.</p> <p><i>"... modern Pointed ... transepts with both eastern and western aisles (later extended by apses) ... F Rogers also (later) erected a screen, a Lady chapel altar, and several windows. ... A new vestry was built in 1897, designed by W. Gilbee Scott. The inside has been redecorated, and there is post-War glass by Francis H. Spear." (from 'Parish Churches of London', Basil F L Clarke, Batsford, 1966)</i></p> <p>It was declared redundant in 1981 and leased initially to Goldsmiths College, later to Laban Dance Studio. In 2005 it was leased for use as a training centre to the London Development Agency. The present church is adjacent and dates from the 1960's. Part of the churchyard is held by the Diocesan Board of Finance.</p> |
|---------------------|---|

| | |
|-----------------------|----------------------------|
| Address | St James's |
| Postcode (if located) | SE14 6AD |
| Grid reference | TQ 364 768 |

| | |
|--------------------------------------|---|
| Grade | not listed |
| Listed Building ref. (if applicable) | N/A |
| Listing found? (if applicable) | NO |
| CPW / CCC report on file? | NO |
| Record office & reference | LMA/P75/JS1 (baptisms to 1964, Marriages to 1966); later registers presumably with the present parish |
| Diocesan property reference no. | 0736 |



NOTES

Record office:
LMA=London Metropolitan Archives
www.cityoflondon.gov.uk/lma/

CPW/CCC refers to the reports prepared on churches proposed for demolition

Click on grid reference to view a location map (accurate to within 100 metres)

For further information contact
pastoral@southwark.anglican.org

Last updated July 2007

Former places of worship in the Diocese of Southwark

HATCHAM, ST MICHAEL (1)

Ref: HAT02

| | |
|-----------------|-------------------|
| Status | demolished |
| Borough | Lewisham |
| Present parish | HATCHAM, ST JAMES |
| Built | 1888 |
| Build architect | unknown |

| | |
|-----------------------|---|
| Further information | Nothing is known about the original church building. It was destroyed by bombing in 1941, and replaced on the same site in 1957 (the replacement building has also been demolished and replaced by the present church on a different site). |
| Address | Knole Street |
| Postcode (if located) | SE14 6JE |
| Grid reference | TQ 361 777 |

| | |
|--------------------------------------|-----|
| Grade | N/A |
| Listed Building ref. (if applicable) | N/A |
| Listing found? (if applicable) | NO |
| CPW / CCC report on file? | NO |

| | |
|---------------------------------|---|
| Record office & reference | Baptism registers only, from 1924: with the parish of Hatcham, St James |
| Diocesan property reference no. | not applicable |

WE HAVE NOT YET FOUND A
PHOTOGRAPH OR DRAWING
OF THIS BUILDING

do contact us if you can assist

NOTES

Record office:
LMA=London Metropolitan Archives
www.cityoflondon.gov.uk/lma/

CPW/CCC refers to the reports prepared on
churches proposed for demolition

Click on grid reference to view a location map
(accurate to within 100 metres)

For further information contact
pastoral@southwark.anglican.org

Last updated May 2008

Former places of worship in the Diocese of Southwark

HATCHAM, ST MICHAEL (2)

Ref: HAT03

| | |
|-----------------|-------------------|
| Status | demolished |
| Borough | Lewisham |
| Present parish | HATCHAM, ST JAMES |
| Built | 1957 |
| Build architect | Covell & Matthews |

| | |
|-----------------------|---|
| Further information | A two-storey building with the church upstairs seating 260, and a hall below. It was built on the foundations of the 1888 church that was destroyed in the Second World War, and was itself demolished and replaced in 1971 by a new church on Desmond Street about half a mile away, which is in a Local Ecumenical partnership with a URC (United Reformed) minister. |
| Address | Knoyle Street |
| Postcode (if located) | SE14 6JE |
| Grid reference | TQ 361 777 |

| | |
|--------------------------------------|------------|
| Grade | NOT LISTED |
| Listed Building ref. (if applicable) | N/A |
| Listing found? (if applicable) | NO |
| CPW / CCC report on file? | NO |

| | |
|---------------------------------|-------------------|
| Record office & reference | Hatcham, St James |
| Diocesan property reference no. | not applicable |

WE HAVE NOT YET FOUND A
PHOTOGRAPH OR DRAWING
OF THIS BUILDING

do contact us if you can assist

NOTES

Record office:
LMA=London Metropolitan Archives
www.cityoflondon.gov.uk/lma/

CPW/CCC refers to the reports prepared on
churches proposed for demolition

Click on grid reference to view a location map
(accurate to within 100 metres)

For further information contact
pastoral@southwark.anglican.org

Last updated May 2008

Former places of worship in the Diocese of Southwark

HATCHAM, ST CATHERINE

Ref: HAT04

| | |
|-----------------|-----------------------|
| Status | demolished |
| Borough | Lewisham |
| Present parish | HATCHAM, ST CATHERINE |
| Built | 1893 |
| Build architect | Henry Stock |

Further information Designed by the surveyor to the Haberdashers Company as part of their development of the area around Telegraph Hill. It was destroyed by fire on 6 May 1913, allegedly arson by suffragettes, and rebuilt "with a larger chancel" by Stock, Page & Stock (i.e. the present church, although that was badly damaged in World War 2). No description has been found of the original church.

| | |
|-----------------------|----------------------------|
| Address | Pepys Road |
| Postcode (if located) | SE14 5SG |
| Grid reference | TQ 359 761 |
| Located on map? | YES |

| | |
|--------------------------------------|-----|
| Grade | N/A |
| Listed Building ref. (if applicable) | N/A |
| Listing found? (if applicable) | NO |
| CPW / CCC report on file? | NO |

| | |
|---------------------------------|-----------|
| Record office & reference | not known |
| Diocesan property reference no. | N/A |



NOTES

Record office:
LMA=London Metropolitan Archives
www.cityoflondon.gov.uk/lma/

CPW/CCC refers to the reports prepared on churches proposed for demolition

Click on grid reference to view a location map (accurate to within 100 metres)

For further information contact
pastoral@southwark.anglican.org

Last updated April 2008

Former places of worship in the Diocese of Southwark

HERNE HILL, ST JOHN

Ref: HER01

also known as CAMBERWELL, ST JOHN'S MISSION

| | |
|-----------------|---|
| Status | converted or used for purposes other than worship |
| Borough | Lambeth |
| Present parish | HERNE HILL |
| Built | c. 1880 |
| Build architect | unknown |

Further information Originally a chapel of ease to [Herne Hill, St Paul](#) and called Camberwell, St John's Mission. Registers for 1893-1928 are under that name. It seated 300 but was not consecrated, only licensed. There was no bell.

It was used for worship until 1981 when converted for use as a church hall of [Herne Hill](#) parish. A 1984 scheme to lease it was not completed so it remained in parish ownership. At 1990 it was in use as a Community Centre but by 2006 had been leased to the "2nd Steps Nursery".

| | |
|-----------------------|----------------------------|
| Address | Heron Road |
| Postcode (if located) | SE24 0HZ |
| Grid reference | TQ 321 752 |

| | |
|--------------------------------------|------------|
| Grade | not listed |
| Listed Building ref. (if applicable) | N/A |
| Listing found? (if applicable) | NO |
| CPW / CCC report on file? | NO |

| | |
|---------------------------------|--------------|
| Record office & reference | LMA/P73/PAU1 |
| Diocesan property reference no. | 0976 |



NOTES

Record office:
LMA=London Metropolitan Archives
www.cityoflondon.gov.uk/lma/

CPW/CCC refers to the reports prepared on churches proposed for demolition

Click on grid reference to view a location map (accurate to within 100 metres)

For further information contact
pastoral@southwark.anglican.org

Last updated July 2007

Former places of worship in the Diocese of Southwark

HERNE HILL, ST LUKE MISSION

Ref: HER02

| | |
|-----------------|---------------------------------|
| Status | unknown (may still be standing) |
| Borough | ? |
| Present parish | ? |
| Built | ? |
| Build architect | unknown |

Further information The only reference to this church is in the 1906 Diocesan guidebook. It is almost certainly no longer in use as a church or parish hall but might still exist as a community hall or similar.

| | |
|-----------------------|-------------|
| Address | not located |
| Postcode (if located) | N/A |
| Grid reference | not located |

| | |
|--------------------------------------|-----|
| Grade | N/A |
| Listed Building ref. (if applicable) | N/A |
| Listing found? (if applicable) | NO |
| CPW / CCC report on file? | NO |

| | |
|---------------------------------|----------------|
| Record office & reference | not known |
| Diocesan property reference no. | not applicable |

WE HAVE NOT YET FOUND A
PHOTOGRAPH OR DRAWING
OF THIS BUILDING

do contact us if you can assist

NOTES

Record office:
LMA=London Metropolitan Archives
www.cityoflondon.gov.uk/lma/

CPW/CCC refers to the reports prepared on
churches proposed for demolition

Click on grid reference to view a location map
(accurate to within 100 metres)

For further information contact
pastoral@southwark.anglican.org

Last updated July 2007

Former places of worship in the Diocese of Southwark

HERNE HILL, ST PAUL

Ref: HER03

| | |
|-----------------|-------------|
| Status | demolished |
| Borough | Southwark |
| Present parish | HERNE HILL |
| Built | 1844 |
| Build architect | G Alexander |

Further information This first church was destroyed by fire in 1858 and rebuilt on the same site (the replacement building is still in use as the [parish church](#)). No information is available on its architecture.

Address Herne Hill
Postcode (if located) SE25 9LY
Grid reference [TQ 322 746](#)

Grade N/A
Listed Building ref. (if applicable) N/A
Listing found? (if applicable) NO
CPW / CCC report on file? NO

Record office & reference LMA/P73/PAU1
Diocesan property reference no. not applicable

WE HAVE NOT YET FOUND A
PHOTOGRAPH OR DRAWING
OF THIS BUILDING

do contact us if you can assist

NOTES

Record office:
LMA=London Metropolitan Archives
www.cityoflondon.gov.uk/lma/

CPW/CCC refers to the reports prepared on
churches proposed for demolition

Click on grid reference to view a location map
(accurate to within 100 metres)

For further information contact
pastoral@southwark.anglican.org


Last updated July 2007

Former places of worship in the Diocese of Southwark

HOOK, ST PAUL

Ref: HOO01

| | |
|--------------------------------------|---|
| Status | demolished |
| Borough | Kingston upon Thames |
| Present parish | HOOK, ST PAUL |
| Built | 1838 |
| Build architect | unknown |
| Further information | <p>Prior to 1838, Hook came within the parish of Kingston upon Thames, in the diocese of Winchester. Kingston clergymen came out to Hook to take services in a barn - since destroyed by fire. Moneys were raised for the building and endowment of a chapel of ease at Hook at a cost of £1,147-8s-4d. The ground for the church and its burial ground was donated by Mrs Langley. The building seated 191 persons: 121 seats were free but the remainder were let at a rent of 10s. 6d. The church appears on a map of 1840.</p> <p>The Revd. John McCammon Trew was licensed to the benefice of the District Church of St. Paul in 1839. In 1842, Thomas Pyne was appointed as incumbent. In 1844, the church was licensed for the calling of banns and the solemnization of marriages, although weddings had taken place prior to that date (registers date from 1838).</p> <p>The present church was built in 1882-3 alongside the old church, of which the bricks were then used for the walls of the churchyard and a foundation for the paths. The new church was consecrated by the Bishop of Rochester.</p> <p><i>information from a parish history booklet of 1999</i></p> |
| Address | Hook Road |
| Postcode (if located) | KT9 1PF |
| Grid reference | TQ 180 647 |
| Grade | N/A |
| Listed Building ref. (if applicable) | N/A |
| Listing found? (if applicable) | NO |
| CPW / CCC report on file? | NO |
| Record office & reference | Surrey History Centre |
| Diocesan property reference no. | not applicable |



NOTES

Record office:
LMA=London Metropolitan Archives
www.cityoflondon.gov.uk/lma/

CPW/CCC refers to the reports prepared on churches proposed for demolition

Click on grid reference to view a location map (accurate to within 100 metres)

For further information contact
pastoral@southwark.anglican.org

Last updated July 2007

Former places of worship in the Diocese of Southwark

HORSLEYDOWN, ST JOHN THE EVANGELIST

Ref: HOR01

(also sometimes spelt HORSELYDOWN)

| | |
|-----------------|---|
| Status | demolished |
| Borough | Southwark |
| Present parish | BERMONDSEY, ST MARY MAGDALEN SS OLAVE/JOHN/LUKE |
| Built | 1733 |
| Build architect | Hawksmoor & James |

Further information

The church was distinguished by its tall spire with an unusual weather-vane in the form of a comet. There was a ring of ten bells cast in 1783/4 and detailed in earlier editions of "Church bells of Surrey".

The name of the district apparently derives from the "horse lie-down" near the river. The Patrons of St John's parish were the Crown and the Bishop of Winchester (later Southwark?). The northern part of the parish nearer Tower Bridge was known as St Mark's district from 1844-1885 but never had its own place of worship.

In the mid 20th century the church was known as Southwark, St Olave & St John, the original [St Olave's](#) having been demolished in the mid-1920's. It was severely damaged in World War 2; a scheme of 1956 provided for rebuilding but it was never done.

The last baptism took place in 1960, and it was closed by the time the rebuilding scheme was rescinded in 1968. The site was sold in 1974 for £37,811 to the [London City Mission](#) whose building rises from the remains of the walls of St John's. Burials from the crypt were allegedly taken to [Brookwood Cemetery](#), Woking but their final resting place is unknown; those in the former churchyard remain. The churchyard is maintained as a park by the local authority though still under faculty jurisdiction.

| | |
|--------------------------------------|---------------------------------------|
| Address | Tower Bridge Road |
| Postcode (if located) | SE1 2AL |
| Grid reference | TQ 335 799 |
| Grade | Not listed but in a conservation area |
| Listed Building ref. (if applicable) | N/A |
| Listing found? (if applicable) | NO |
| CPW / CCC report on file? | NO |
| Record office & reference | LMA/P71/JN |
| Diocesan property reference no. | not applicable |



Photo ©
London Metropolitan Archives,
Corporation of London
through
European Visual Archives Initiative
www.eva-eu.org/

NOTES

Record office:
LMA=London Metropolitan Archives
www.cityoflondon.gov.uk/lma/

CPW/CCC refers to the reports prepared on churches proposed for demolition

Click on grid reference to view a location map (accurate to within 100 metres)

For further information contact
pastoral@southwark.anglican.org

An internal photograph from c.1930 is available.

Last updated August 2008

Former places of worship in the Diocese of Southwark

HURST GREEN, ST AGATHA

Ref: HUR01

| | |
|-----------------|---|
| Status | converted or used for purposes other than worship |
| Borough | Tandridge |
| Present parish | HURST GREEN, ST JOHN THE EVANGELIST |
| Built | c 1880 |
| Build architect | unknown |

| | |
|-----------------------|--|
| Further information | St Agatha's was the church of the new suburb of Hurst Green until it was replaced in 1913 by the present church of St John the Evangelist . It was temporarily used again for worship in 1988/9 when St John's was damaged by fire and is still in use as a community centre and café ("Aggies on the Green"). |
| Address | Greenhurst Lane |
| Postcode (if located) | RH8 0LL |
| Grid reference | TQ 399 513 |

| | |
|--------------------------------------|------------|
| Grade | not listed |
| Listed Building ref. (if applicable) | N/A |
| Listing found? (if applicable) | NO |
| CPW / CCC report on file? | NO |

| | |
|---------------------------------|---|
| Record office & reference | not known; any registers probably still with the parish |
| Diocesan property reference no. | not applicable |



NOTES

Record office:
LMA=London Metropolitan Archives
www.cityoflondon.gov.uk/lma/

CPW/CCC refers to the reports prepared on churches proposed for demolition

Click on grid reference to view a location map (accurate to within 100 metres)

For further information contact
pastoral@southwark.anglican.org

Last updated July 2007

Former places of worship in the Diocese of Southwark

HURST GREEN (POLLARD OAK), THE GOOD SHEPHERD Ref: HUR02

| | |
|-----------------|-------------------------------------|
| Status | demolished |
| Borough | Tandridge |
| Present parish | HURST GREEN, ST JOHN THE EVANGELIST |
| Built | ? |
| Build architect | unknown |

Further information The building was originally a wooden Army hut sited adjacent to [St Silvan's](#) church at [TQ 4092 4875](#). It was moved to this site as a Church Army mission hut around 1946 and dedicated by the Bishop, but almost certainly unconsecrated. A 'club room' was adjacent. It closed as a church in 1960 but was still listed in the 1962 Diocesan Directory. The hut was sold again in 1962 for use elsewhere and the site sold off. A stained glass window was taken to nearby [St Agatha's](#). "The Captain's House" now stands on the site, named after Capt Vourne CA who ministered there.

Address Red Lane
Postcode (if located) RH8 0JN
Grid reference [TQ 408 512](#)

Grade N/A
Listed Building ref. (if applicable) N/A
Listing found? (if applicable) NO
CPW / CCC report on file? NO

Record office & reference not known (unlikely to have been used for baptisms/weddings)
Diocesan property reference no. not applicable

WE HAVE NOT YET FOUND A
PHOTOGRAPH OR DRAWING
OF THIS BUILDING

do contact us if you can assist

NOTES

Record office:
LMA=London Metropolitan Archives
www.cityoflondon.gov.uk/lma/

CPW/CCC refers to the reports prepared on
churches proposed for demolition

Click on grid reference to view a location map
(accurate to within 100 metres)

For further information contact
pastoral@southwark.anglican.org

Last updated July 2007

Former places of worship in the Diocese of Southwark

KENLEY, LITTLE ROKE MISSION HALL

Ref: KEN01

| | |
|--------------------------------------|---|
| Status | converted or used for purposes other than worship |
| Borough | Croydon |
| Present parish | RIDDLESDOWN, ST JAMES |
| Built | 1903 |
| Build architect | N L Ashburner |
| Further information | The building ceased use as a church when the current Riddlesdown, St James was built in 1915. It remained in use as a parish hall until at least 1974 and as a youth centre until around 1988. Plans to sell it in 1989 were abandoned and it has reverted to use as a parish hall. It is held in Trust by the Diocese. |
| Address | Little Roke Avenue |
| Postcode (if located) | CR8 5NG |
| Grid reference | TQ 320 604 |
| Grade | Not Listed |
| Listed Building ref. (if applicable) | N/A |
| Listing found? (if applicable) | NO |
| CPW / CCC report on file? | NO |
| Record office & reference | not known (probably not used for baptisms or weddings) |
| Diocesan property reference no. | 0895 |

WE HAVE NOT YET FOUND A
PHOTOGRAPH OR DRAWING
OF THIS BUILDING

do contact us if you can assist

NOTES

Record office:
LMA=London Metropolitan Archives
www.cityoflondon.gov.uk/lma/

CPW/CCC refers to the reports prepared on
churches proposed for demolition

Click on grid reference to view a location map
(accurate to within 100 metres)

For further information contact
pastoral@southwark.anglican.org

Last updated July 2007

Former places of worship in the Diocese of Southwark

KENNINGTON CROSS, ST ANSELM MISSION

Ref: KEN02

| | |
|--------------------------------------|---|
| Status | converted or used for purposes other than worship |
| Borough | Lambeth |
| Present parish | NORTH LAMBETH |
| Built | 1887 |
| Build architect | unknown |
| Further information | Superseded by the present church (adjacent), 1913. Still in use as a parish hall. |
| Address | Kennington Lane |
| Postcode (if located) | SE11 5DU |
| Grid reference | TQ 312 783 |
| Grade | NOT LISTED |
| Listed Building ref. (if applicable) | N/A |
| Listing found? (if applicable) | NO |
| CPW / CCC report on file? | NO |
| Record office & reference | LMA/P85/ANS (registers from 1901 onwards) |
| Diocesan property reference no. | not applicable |



NOTES

Record office:
LMA=London Metropolitan Archives
www.cityoflondon.gov.uk/lma/

CPW/CCC refers to the reports prepared on churches proposed for demolition

Click on grid reference to view a location map (accurate to within 100 metres)

For further information contact
pastoral@southwark.anglican.org

Last updated July 2007

Former places of worship in the Diocese of Southwark

KENNINGTON PARK, ST AGNES

Ref: KEN03

| | |
|--------------------------------------|---|
| Status | demolished |
| Borough | Lambeth |
| Present parish | KENNINGTON PARK, ST AGNES |
| Built | 1877 |
| Build architect | G G Scott Jnr |
| Further information | <p>This church replaced a temporary building of 1874. It was described in 'The Buildings of England, London 2: South' (Pevsner) as "<i>one of the noblest Gothic Revival buildings of its date, by no means a copy of anything of the past, though it is in the spirit of the 14th century</i>".</p> <p>"... completed by Temple Moore, who designed some of the furniture. It was tall and simple, with nave and chancel under one roof, in a style rather like Bodley's - late fourteenth century, with unnecessary features eliminated, but richly fitted, with screen, rood loft, rood, altar piece, etc.: an ideal setting for sung eucharists and processions." (from 'Parish Churches of London', Basil F L Clarke, Batsford, 1966). A full description of the church is available in the 1906 Southwark history book (p. 92).</p> <p>It was destroyed in 1941. According to Clarke, some fittings went to the church of the Holy Spirit, Southampton (which itself appears to have been closed). A temporary hut was erected which was moved in 1959 to Abbey Wood (a precursor to William Temple church?). A new St Agnes church was opened in 1956 (with later parish hall c.1960).</p> |
| Address | St Agnes Place |
| Postcode (if located) | SE11 4AY |
| Grid reference | TQ 316 777 |
| Grade | N/A |
| Listed Building ref. (if applicable) | N/A |
| Listing found? (if applicable) | NO |
| CPW / CCC report on file? | NO |
| Record office & reference | LMA/P92/AGN : baptism registers only up to 1920, but marriages to 1954, i.e. up to the building of the new church. |
| Diocesan property reference no. | not applicable |



NOTES

Record office:
LMA=London Metropolitan Archives
www.cityoflondon.gov.uk/lma/

CPW/CCC refers to the reports prepared on churches proposed for demolition

Click on grid reference to view a location map (accurate to within 100 metres)

For further information contact
pastoral@southwark.anglican.org

Last updated July 2007

Former places of worship in the Diocese of Southwark

KENNINGTON PARK, ST JAMES

Ref: KEN04

| | |
|-----------------|---------------|
| Status | demolished |
| Borough | Lambeth |
| Present parish | NORTH LAMBETH |
| Built | 1796 (approx) |
| Build architect | unknown |

Further information

The building was originally a private chapel, becoming an Anglican proprietary chapel in the 1840's (it may also have been known as [North] Lambeth, St James), and a conventional district of [St Mark's](#) in 1875. Described on the [British History](#) website as "*a Chapel for the use of the Independents ... plainly fitted up with galleries round three sides, and an organ; and ... capable of accommodating about five hundred persons*". It stood on the other side of the road from [St Mary's Newington](#) and only 100 metres away but in a different parish and borough.

It was sold in 1923, subsequently demolished and housing now occupies the site, which is opposite Kennington tube station.

| | |
|-----------------------|----------------------------|
| Address | Kennington Park Rd |
| Postcode (if located) | SE11 4EE |
| Grid reference | TQ 316 783 |

| | |
|--------------------------------------|-----|
| Grade | N/A |
| Listed Building ref. (if applicable) | N/A |
| Listing found? (if applicable) | NO |
| CPW / CCC report on file? | NO |

| | |
|---------------------------------|---|
| Record office & reference | LMA/P85/JS1 : Registers exist from 1875 to 1921 when it was closed. |
| Diocesan property reference no. | not applicable |

WE HAVE NOT YET FOUND A
PHOTOGRAPH OR DRAWING
OF THIS BUILDING

do contact us if you can assist

NOTES

Record office:
LMA=London Metropolitan Archives
www.cityoflondon.gov.uk/lma/

CPW/CCC refers to the reports prepared on
churches proposed for demolition

Click on grid reference to view a location map
(accurate to within 100 metres)

For further information contact
pastoral@southwark.anglican.org

Last updated July 2007

Former places of worship in the Diocese of Southwark

KENNINGTON, BOLTON STREET MISSION ROOM

Ref: KEN05

| | |
|--------------------------------------|--|
| Status | demolished |
| Borough | Lambeth |
| Present parish | KENNINGTON, ST JOHN THE DIVINE WITH ST JAMES THE APOSTLE |
| Built | 1868 |
| Build architect | unknown |
| Further information | <p>In 1866 a district mission was established under the Rev. D. T. W. Elsdale in a school in Bolton Street (now Bolton Crescent) in St Agnes' parish. In 1867-8 a building was erected to the designs of C. A. Gould on the corner of Elliott Road and Frederick Crescent; a lower room served as a temporary church and an upper room was used for a school. The permanent church of St John the Divine was built in 1874 on an adjacent site. However the Mission Room appears as a licensed place of worship in St Mark's parish in Diocesan directories from at least 1923 to 1937, which may therefore refer to a different site. This entry therefore refers to the building of 1868-1874.</p> |
| Address | Elliott Road |
| Postcode (if located) | SW9 6SA |
| Grid reference | TQ 316 771 |
| Grade | not listed |
| Listed Building ref. (if applicable) | N/A |
| Listing found? (if applicable) | NO |
| CPW / CCC report on file? | NO |
| Record office & reference | not known |
| Diocesan property reference no. | not applicable |

WE HAVE NOT YET FOUND A
PHOTOGRAPH OR DRAWING
OF THIS BUILDING

do contact us if you can assist

NOTES

Record office:
LMA=London Metropolitan Archives
www.cityoflondon.gov.uk/lma/

CPW/CCC refers to the reports prepared on
churches proposed for demolition

Click on grid reference to view a location map
(accurate to within 100 metres)

For further information contact
pastoral@southwark.anglican.org

Last updated July 2007

Former places of worship in the Diocese of Southwark

KENNINGTON, PILGRIM STREET MISSION ROOM

Ref: KEN06

also known as MONTFORD PLACE MISSION

| | |
|-----------------|---------------------|
| Status | demolished |
| Borough | Lambeth |
| Present parish | KENNINGTON, ST MARK |
| Built | ? |
| Build architect | unknown |

| | |
|-----------------------|---|
| Further information | A licensed place of worship in St Mark's parish. Dates of opening/closure unknown but it was included in the 1923 & 1937 Diocesan Directories as the Montford Place Mission. Located from an old site plan in a Diocesan (DPC) file. Pilgrim Street no longer exists. |
| Address | [Pilgrim Street] off Montford Place |
| Postcode (if located) | SE11 5DE |
| Grid reference | TQ 311 780 |

| | |
|--------------------------------------|-----|
| Grade | N/A |
| Listed Building ref. (if applicable) | N/A |
| Listing found? (if applicable) | NO |
| CPW / CCC report on file? | NO |

| | |
|---------------------------------|--|
| Record office & reference | not known (probably not used for baptisms or weddings) |
| Diocesan property reference no. | not applicable |

WE HAVE NOT YET FOUND A
PHOTOGRAPH OR DRAWING
OF THIS BUILDING

do contact us if you can assist

NOTES

Record office:
LMA=London Metropolitan Archives
www.cityoflondon.gov.uk/lma/

CPW/CCC refers to the reports prepared on
churches proposed for demolition

Click on grid reference to view a location map
(accurate to within 100 metres)

For further information contact
pastoral@southwark.anglican.org

Last updated July 2007

Former places of worship in the Diocese of Southwark

KENNINGTON, ST BARNABAS

once known as SOUTH KENNINGTON, ST BARNABAS
and later as SOUTH LAMBETH, ALL SAINTS & ST BARNABAS

Ref: KEN07

| | |
|-----------------|---|
| Status | converted or used for purposes other than worship |
| Borough | Lambeth |
| Present parish | SOUTH LAMBETH, ST ANNE & ALL SAINTS |
| Built | 1850 |
| Build architect | Isaac Clarke and James Humphrys |

Further information

A large neo-gothic church which seated 1500.

"... of Kentish rag, with Bath stone dressings, Early English in style, with nave and aisles and a small aisleless part at the west ... The galleries were completely removed in 1888, by J Moir Kennard. The church was repaired in 1948. The organ came from All Saints', Lambeth, and the pulpit from St Augustine's, Clapham Road." (from 'Parish Churches of London', Basil F L Clarke, Batsford, 1966). There was a single bell. A full description in is the CCC report and more history on the [British History](#) website.

The benefice was merged with South Lambeth All Saints in 1949 (registers then closed) after which it became All Saints & St Barnabas (or vice-versa!). The last Quinquennial Inspection was 1970 as demolition was being considered but it continued in use until 1978. Declared redundant in 1980 when the parish merged again with St Anne, damaged by fire in 1982 and leased in 1983 to a housing association along with the adjacent parsonage for conversion into flats (Ekarro House).

| | |
|--------------------------------------|----------------------------|
| Address | Guildford Road |
| Postcode (if located) | SW8 2DT |
| Grid reference | TQ 303 769 |
| Grade | N/A |
| Listed Building ref. (if applicable) | N/A |
| Listing found? (if applicable) | NO |
| CPW / CCC report on file? | YES, dated 1973 |
| Record office & reference | LMA/P85/BAN |
| Diocesan property reference no. | 0740 |



NOTES

Record office:
LMA=London Metropolitan Archives
www.cityoflondon.gov.uk/lma/

CPW/CCC refers to the reports prepared on churches proposed for demolition

Click on grid reference to view a location map (accurate to within 100 metres)

For further information contact
pastoral@southwark.anglican.org

Last updated July 2007

Former places of worship in the Diocese of Southwark

KENNINGTON, ST GABRIEL'S CHAPEL

Ref: KEN08

| | |
|-----------------|---|
| Status | converted or used for purposes other than worship |
| Borough | Lambeth |
| Present parish | KENNINGTON, ST JOHN DIVINE W ST JAMES APOSTLE |
| Built | 1903 |
| Build architect | P A Robson |

| | |
|---------------------|--|
| Further information | The chapel of a former ladies' teacher training college until the 1970's, used at least until 1985 by St John's parish "for Sunday services and study groups". "Chapel projecting at an obtuse angle at right with a 3-storey octagonal tower in the corner" (<i>extract from statutory list description</i>). The college, including the chapel, was listed in 1981 but is now an apartment block (St Gabriel's Manor). |
|---------------------|--|

| | |
|-----------------------|----------------------------|
| Address | Cormont Road |
| Postcode (if located) | SE5 9RQ |
| Grid reference | TQ 317 768 |

| | |
|--------------------------------------|--------|
| Grade | 2 |
| Listed Building ref. (if applicable) | 204185 |
| Listing found? (if applicable) | YES |
| CPW / CCC report on file? | NO |

| | |
|---------------------------------|----------------|
| Record office & reference | not applicable |
| Diocesan property reference no. | not applicable |



NOTES

Record office:
LMA=London Metropolitan Archives
www.cityoflondon.gov.uk/lma/

CPW/CCC refers to the reports prepared on churches proposed for demolition

Click on grid reference to view a location map (accurate to within 100 metres)

For further information contact
pastoral@southwark.anglican.org

Last updated July 2007

Former places of worship in the Diocese of Southwark

KIDBROOKE, ST NICHOLAS

Ref: KID01

| | |
|-----------------|----------------------|
| Status | demolished |
| Borough | Greenwich |
| Present parish | KIDBROOKE [St James] |
| Built | pre-C13 |
| Build architect | unknown |

Further information The ancient church of Kidbrooke (12th century or earlier), closed by the early 15th century, possibly as a result of the plague. The building fell into disrepair by 1600, being used as a farm building before eventual demolition following fires in 1844 and 1863. It is shown as a ruin on maps as late as 1938 but the site is now covered by housing. It was replaced as a parish church by [St James](#) (1867) but the name has been revived by the later church and parish of [Kidbrooke, St Nicholas](#) (1953).

Address (site presently on) Brook Lane
Postcode (if located) SE3 0JQ
Grid reference [TQ 408 764](#)

Grade N/A
Listed Building ref. (if applicable) N/A
Listing found? (if applicable) NO
CPW / CCC report on file? NO

Record office & reference No records survive
Diocesan property reference no. not applicable

WE HAVE NOT YET FOUND A
PHOTOGRAPH OR DRAWING
OF THIS BUILDING

do contact us if you can assist

NOTES

Record office:
LMA=London Metropolitan Archives
www.cityoflondon.gov.uk/lma/

CPW/CCC refers to the reports prepared on churches proposed for demolition

Click on grid reference to view a location map (accurate to within 100 metres)

For further information contact
pastoral@southwark.anglican.org

Last updated July 2007

Former places of worship in the Diocese of Southwark

KINGSTON UPON THAMES, CHAPEL OF ST MARY MAGDALENE (LOVEKYN CHAPEL)

Ref: KIN01

| | |
|-----------------|---------------------------------|
| Status | used for worship (not Anglican) |
| Borough | Kingston upon Thames |
| Present parish | NORBITON, ST PETER |
| Built | 1352 |
| Build architect | unknown |

Further information

"A plain rectangular building with gabled east and west ends and octagonal corner turrets at the east end. 3 bays wide. Originally flint-faced but the east wall and the 2 eastern bays of the south wall were re-faced with ashlar in the late C19. The turrets are also ashlar-faced. The east and west windows are similar, having 3 light cusped Perpendicular windows. Two light side windows. Only one of the 3 in the north wall is now open. On the south side, only the 2 eastern bays now have windows; in the western bay is a two-centred-arched doorway. Three bay interior, with 2 cusped arches set in north and south walls between windows. Corbel in form of carved head attached to a mullion at the east end. King post roof." (statutory list description)

Originally a chantry chapel (founded 1309), after the Reformation a grammar school and restored as a chapel in 1886. It is now used mainly as a concert venue by [Kingston Grammar School](#), in whose grounds it stands, but also for Quaker meetings.

| | |
|-----------------------|----------------------------|
| Address | London Road |
| Postcode (if located) | KT2 6NH |
| Grid reference | TQ 186 694 |

| | |
|--------------------------------------|--------|
| Grade | 2* |
| Listed Building ref. (if applicable) | 203139 |
| Listing found? (if applicable) | YES |
| CPW / CCC report on file? | NO |

| | |
|---------------------------------|----------------|
| Record office & reference | not applicable |
| Diocesan property reference no. | not applicable |



NOTES

Record office:
LMA=London Metropolitan Archives
www.cityoflondon.gov.uk/lma/

CPW/CCC refers to the reports prepared on churches proposed for demolition

Click on grid reference to view a location map (accurate to within 100 metres)

For further information contact
pastoral@southwark.anglican.org

Last updated July 2007

Former places of worship in the Diocese of Southwark

KINGSTON UPON THAMES, ST LUKE

Ref: KIN02

| | |
|--------------------------------------|---|
| Status | demolished |
| Borough | Kingston upon Thames |
| Present parish | KINGSTON UPON THAMES, ST LUKE |
| Built | 1883 |
| Build architect | unknown |
| Further information | A site plan in a Diocesan file (archives, ref. DPC/135K) shows a plot for the first St Luke's church on Elm Road which is probably now within the grounds of the church primary school. Nothing is known about the building and it may just have been a prefabricated iron chapel like many of the time. The permanent church opened 1889 on Gibbon Road. |
| Address | Elm Road (location only approximate) |
| Postcode (if located) | KT2 6HS |
| Grid reference | TQ 186 699 |
| Grade | N/A |
| Listed Building ref. (if applicable) | N/A |
| Listing found? (if applicable) | NO |
| CPW / CCC report on file? | NO |
| Record office & reference | not known (Surrey archives only have registers of the present church from 1889) |
| Diocesan property reference no. | not applicable |

WE HAVE NOT YET FOUND A
PHOTOGRAPH OR DRAWING
OF THIS BUILDING

do contact us if you can assist

NOTES

Record office:
LMA=London Metropolitan Archives
www.cityoflondon.gov.uk/lma/

CPW/CCC refers to the reports prepared on
churches proposed for demolition

Click on grid reference to view a location map
(accurate to within 100 metres)

For further information contact
pastoral@southwark.anglican.org

Last updated July 2007

Former places of worship in the Diocese of Southwark

KINGSTON UPON THAMES, THE GOOD SHEPHERD

Ref: KIN03

| | |
|--------------------------------------|--|
| Status | unknown (may still be standing) |
| Borough | Kingston upon Thames |
| Present parish | KINGSTON UPON THAMES, ST LUKE |
| Built | ? |
| Build architect | unknown |
| Further information | Listed in the 1937 Diocesan Directory as a licensed place of worship in St Luke's parish. Nothing else has yet been discovered about it. The name was commonly given to mission churches in the 1930's and it may have been no more than a church hall used occasionally for services. |
| Address | not located |
| Postcode (if located) | N/A |
| Grid reference | not located |
| Grade | not known whether listed |
| Listed Building ref. (if applicable) | N/A |
| Listing found? (if applicable) | NO |
| CPW / CCC report on file? | NO |
| Record office & reference | not applicable? |
| Diocesan property reference no. | not applicable |

NOTES

Record office:
LMA=London Metropolitan Archives
www.cityoflondon.gov.uk/lma/

CPW/CCC refers to the reports prepared on churches proposed for demolition

Click on grid reference to view a location map (accurate to within 100 metres)

For further information contact
pastoral@southwark.anglican.org

Last updated July 2007

WE HAVE NOT YET FOUND A
PHOTOGRAPH OR DRAWING
OF THIS BUILDING

do contact us if you can assist

Former places of worship in the Diocese of Southwark

KINGSTON VALE, ST JOHN'S CHAPEL

Ref: KIN04

| | |
|-----------------|------------------------------------|
| Status | demolished |
| Borough | Kingston upon Thames |
| Present parish | KINGSTON VALE, ST JOHN THE BAPTIST |
| Built | 1839 |
| Build architect | unknown |

| | |
|-----------------------|---|
| Further information | A Chapel of Ease in Ham parish which was enlarged and made a parish church 1847. The title deeds show church ownership of the site going back to the time of Charles I. The current St John's church was built 1861 on a different site about 100m away and the old one demolished in 1862. Housing now stands on the site. |
| Address | Kingston Vale |
| Postcode (if located) | SW15 3PT |
| Grid reference | TQ 210 720 |

| | |
|--------------------------------------|-----|
| Grade | N/A |
| Listed Building ref. (if applicable) | N/A |
| Listing found? (if applicable) | NO |
| CPW / CCC report on file? | NO |

| | |
|---------------------------------|----------------|
| Record office & reference | not known |
| Diocesan property reference no. | not applicable |



NOTES

Record office:
LMA=London Metropolitan Archives
www.cityoflondon.gov.uk/lma/

CPW/CCC refers to the reports prepared on churches proposed for demolition

Click on grid reference to view a location map (accurate to within 100 metres)

For further information contact
pastoral@southwark.anglican.org

Last updated July 2007

Former places of worship in the Diocese of Southwark

LAMBETH, ALL SAINTS

Ref: LAM01

| | |
|-----------------|----------------------------------|
| Status | demolished |
| Borough | Lambeth |
| Present parish | WATERLOO, ST JOHN WITH ST ANDREW |
| Built | 1846 |
| Build architect | W Rogers |

| | |
|-----------------------|--|
| Further information | The church was demolished in 1901 for expansion of Waterloo Station. The parish was united with Lambeth (now Waterloo) St Andrew . This was not the same church as South Lambeth, All Saints . |
| Address | Leake Street, Lower Marsh |
| Postcode (if located) | SE1 7AD |
| Grid reference | TQ 310 797 |

| | |
|--------------------------------------|-----|
| Grade | N/A |
| Listed Building ref. (if applicable) | N/A |
| Listing found? (if applicable) | NO |
| CPW / CCC report on file? | NO |

| | |
|---------------------------------|----------------|
| Record office & reference | LMA/P85/ALL2 |
| Diocesan property reference no. | not applicable |



NOTES

Record office:
LMA=London Metropolitan Archives
www.cityoflondon.gov.uk/lma/

CPW/CCC refers to the reports prepared on churches proposed for demolition

Click on grid reference to view a location map (accurate to within 100 metres)

For further information contact
pastoral@southwark.anglican.org

Last updated July 2007

Former places of worship in the Diocese of Southwark

LAMBETH, EMMANUEL

Ref: LAM02

| | |
|-----------------|---------------|
| Status | demolished |
| Borough | Lambeth |
| Present parish | NORTH LAMBETH |
| Built | 1869 |
| Build architect | unknown |

| | |
|-----------------------|--|
| Further information | The church was closed in 1951 and presumed demolished soon afterwards. A short section of Distin Street remains, with a block of flats called Emmanuel House; the church was opposite. The site is still open space (part of the Lambeth Walk Park). |
| Address | Distin Street (off Lollard Street) |
| Postcode (if located) | SE11 6QH |
| Grid reference | TQ 312 787 |

| | |
|--------------------------------------|-----|
| Grade | N/A |
| Listed Building ref. (if applicable) | N/A |
| Listing found? (if applicable) | NO |
| CPW / CCC report on file? | NO |

| | |
|---------------------------------|----------------|
| Record office & reference | LMA/P85/EMM1 |
| Diocesan property reference no. | not applicable |



NOTES

Record office:
LMA=London Metropolitan Archives
www.cityoflondon.gov.uk/lma/

CPW/CCC refers to the reports prepared on churches proposed for demolition

Click on grid reference to view a location map (accurate to within 100 metres)

For further information contact
pastoral@southwark.anglican.org

Last updated July 2007

Former places of worship in the Diocese of Southwark

LAMBETH, HOLY TRINITY

Ref: LAM03

| | |
|---------------------|---|
| Status | demolished |
| Borough | Lambeth |
| Present parish | NORTH LAMBETH |
| Built | 1839 |
| Build architect | Edward Blore |
| Further information | This Romanesque church was consecrated in 1839 but registers start from 1846. Further details on the British History website. It was refurbished in 1915 by Charles Nicholson; plans on the ICBS website. |

Registers ceased in 1937; the building was damaged in World War 2 but continued in use until being closed in 1951 when the parish was united with [St Mary at Lambeth](#) (LAM09). The bell was melted down and recast in 1955 (along with others from elsewhere) for [Welling, St Mary the Virgin](#).

The building was being leased in 1975 (lessee unknown) but was demolished at some later date. The land was leased in 1992 to St Thomas Hospital but appears not to be built on at present.

| | |
|-----------------------|----------------------------|
| Address | Carlisle Lane |
| Postcode (if located) | SE1 7LJ |
| Grid reference | TQ 309 794 |

| | |
|--------------------------------------|-----|
| Grade | N/A |
| Listed Building ref. (if applicable) | N/A |
| Listing found? (if applicable) | NO |
| CPW / CCC report on file? | NO |

| | |
|---------------------------------|--------------|
| Record office & reference | LMA/P85/TRI1 |
| Diocesan property reference no. | archive: 4 |

NOTES

PHOTOGRAPHS OF THIS BUILDING are available on the ICBS and British History websites (see links above) but are Copyrighted without permission to reproduce them here.

do contact us if you can assist

Record office:
LMA=London Metropolitan Archives
www.cityoflondon.gov.uk/lma/

CPW/CCC refers to the reports prepared on churches proposed for demolition

Click on grid reference to view a location map (accurate to within 100 metres)

For further information contact
pastoral@southwark.anglican.org

Last updated July 2007

Former places of worship in the Diocese of Southwark

LAMBETH, PELHAM MISSION

Ref: LAM04

| | |
|--------------------------------------|---|
| Status | converted or used for purposes other than worship |
| Borough | Lambeth |
| Present parish | NORTH LAMBETH |
| Built | 1910 |
| Build architect | Waring & Nicholson |
| Further information | Mission church with an open air pulpit, named after Francis G Pelham, Rector of Lambeth 1884-1894. Apparently not used for worship since 1949 (or earlier). Leased 1974 to Morley College but at the same re-licensed as a parish centre of worship for weddings; converted 1976 into the Henry Moore Sculpture Studio. The last reference on Diocesan files was 1979 when it was still a parish-owned property. It appeared disused in 2005; it is uncertain whether the parish still owns it. |
| Address | Lambeth Walk |
| Postcode (if located) | SE11 6DU |
| Grid reference | TQ 311 790 |
| Grade | NOT LISTED |
| Listed Building ref. (if applicable) | N/A |
| Listing found? (if applicable) | NO |
| CPW / CCC report on file? | NO |
| Record office & reference | not known (probably not used for baptisms/weddings) |
| Diocesan property reference no. | not applicable |



NOTES

Record office:
LMA=London Metropolitan Archives
www.cityoflondon.gov.uk/lma/

CPW/CCC refers to the reports prepared on churches proposed for demolition

Click on grid reference to view a location map (accurate to within 100 metres)

For further information contact
pastoral@southwark.anglican.org

Last updated July 2007

Former places of worship in the Diocese of Southwark

LAMBETH, ST ANDREW

Ref: LAM05

| | |
|-----------------|----------------------------------|
| Status | demolished |
| Borough | Lambeth |
| Present parish | WATERLOO, ST JOHN WITH ST ANDREW |
| Built | 1855 |
| Build architect | S S Teulon |

Further information

The district was formed out of the old Lambeth parish in 1846. The church was built in 1855. *"St Andrew's had a gabled, German-looking tower and slated spire, which was quite a feature of the South Bank. It was bombed, and stood as an empty shell for some years."* (from 'Parish Churches of London', Basil F L Clarke, Batsford, 1966)

The site was authorised to be sold in 1956. It was replaced by the church of [Waterloo, St Andrew with St Thomas](#) on Short Street, which was in turn rebuilt in 2005.

| | |
|-----------------------|----------------------------|
| Address | Coin Street |
| Postcode (if located) | SE1 8ST |
| Grid reference | TQ 313 802 |

| | |
|--------------------------------------|-----|
| Grade | N/A |
| Listed Building ref. (if applicable) | N/A |
| Listing found? (if applicable) | NO |
| CPW / CCC report on file? | NO |

Record office & reference

LMA/P85/AND2 : baptism registers 1852-1937 and marriages 1856-1941, plus financial and some other records.

Diocesan property reference no.

not applicable

NOTES

Record office:
LMA=London Metropolitan Archives
www.cityoflondon.gov.uk/lma/

CPW/CCC refers to the reports prepared on churches proposed for demolition

Click on grid reference to view a location map (accurate to within 100 metres)

For further information contact
pastoral@southwark.anglican.org

Last updated July 2007



Photo ©
London Metropolitan Archives,
Corporation of London
through
European Visual Archives Initiative
www.eva-eu.org/

Former places of worship in the Diocese of Southwark

LAMBETH, ST AUGUSTINE'S MISSION

also known as ST AUGUSTINE'S CHAPEL, STOCKWELL

Ref: LAM06

| | |
|-----------------|-------------------------|
| Status | demolished |
| Borough | Lambeth |
| Present parish | CLAPHAM [CHRIST CHURCH] |
| Built | 1899 |
| Build architect | Sir Arthur Blomfield |


Further information

Registers date from 1882 when a former Congregational iron chapel was purchased as a chapel of ease to [South Lambeth, All Saints](#). A larger, red brick, church was built in 1899 but not consecrated until 1 January 1915.

"a Perpendicular Gothic building finished with red brick and stone dressings of plain and rather unimaginative design. It has a clerestoried nave and lean-to aisles with a lean-to entrance lobby across the Clapham Road front, the chancel being situated at the west end, all roofed with red tiles. On the flanking elevation a somewhat arbitrarily-placed gable is grouped with an awkwardly shaped bellcote. The interior, finished with red and stock brick, is architecturally very dull. The nave clerestory is carried on four-bay arcades which rest on circular columns." From: 'Stockwell: Lansdowne Way area and Clapham Road', Survey of London: volume 26: Lambeth: Southern area (1956), pp. 82-8. More details on the [British History](#) website.

The last registers are from 1940, and it was demoted to the status of a church hall of Clapham, St John in a 1949 RAM (Reorganisation Areas Measure) scheme. The pulpit went to Kennington, St Barnabas (KEN07) about this time. It was used as hall until the early 1990's, sold around 1996 and demolished in 1998. As of 2006 the site was used by a Peugeot dealer.

| | |
|--------------------------------------|----------------------------|
| Address | 330 Clapham Road |
| Postcode (if located) | SW9 9AJ |
| Grid reference | TQ 303 762 |
| Grade | N/A |
| Listed Building ref. (if applicable) | N/A |
| Listing found? (if applicable) | NO |
| CPW / CCC report on file? | NO |
| Record office & reference | LMA/P85/ALL1 |
| Diocesan property reference no. | not applicable |



NOTES

Record office:
LMA=London Metropolitan Archives
www.cityoflondon.gov.uk/lma/

CPW/CCC refers to the reports prepared on churches proposed for demolition

Click on grid reference to view a location map (accurate to within 100 metres)

For further information contact
pastoral@southwark.anglican.org

Last updated July 2010

Former places of worship in the Diocese of Southwark

LAMBETH, ST MARY THE LESS

Ref: LAM07

| | |
|-----------------|-----------------|
| Status | demolished |
| Borough | Lambeth |
| Present parish | NORTH LAMBETH |
| Built | 1828 |
| Build architect | Francis Bedford |

| | |
|---------------------|---|
| Further information | <p>The church started as a district of Lambeth parish and was granted its own parish in 1842.</p> <p><i>"... in Gothic style and is built in grey brick with stone dressings. It has a stone octagonal spirelet mounted on an open arcaded stage over the south gable. The interior has plaster vaulted ceilings supported on arcades of thin clustered columns; it is simple in detail and presents a cheerful appearance"</i> (extract from the entry on the British History website, which includes a list of Vicars)</p> <p>It was still thriving in 1962 with a membership of 230 but the parish was merged with Kennington Cross, St Anselm in 1966 and church demolished in 1967. The reason for closure is unknown. The site is now occupied by housing (Stoughton Close)</p> |
|---------------------|---|

| | |
|-----------------------|----------------------------|
| Address | Black Prince Road |
| Postcode (if located) | SE11 6EF |
| Grid reference | TQ 308 786 |

| | |
|--------------------------------------|--------------------------|
| Grade | not known whether listed |
| Listed Building ref. (if applicable) | N/A |
| Listing found? (if applicable) | NO |
| CPW / CCC report on file? | NO |

| | |
|---------------------------------|----------------|
| Record office & reference | LMA/P85/MRY2 |
| Diocesan property reference no. | not applicable |



Photo ©
London Metropolitan Archives,
Corporation of London
through
European Visual Archives Initiative
www.eva-eu.org/

NOTES

Record office:
LMA=London Metropolitan Archives
www.cityoflondon.gov.uk/lma/

CPW/CCC refers to the reports prepared on
churches proposed for demolition

Click on grid reference to view a location map
(accurate to within 100 metres)

For further information contact
pastoral@southwark.anglican.org

Last updated July 2007

Former places of worship in the Diocese of Southwark

LAMBETH, ST MARY-AT-LAMBETH (1)

Ref: LAM08

| | |
|-----------------|---------------|
| Status | demolished |
| Borough | Lambeth |
| Present parish | NORTH LAMBETH |
| Built | 1377 |
| Build architect | unknown |

| | |
|-----------------------|---|
| Further information | The mediaeval church on the site of earlier structure(s) since pre-Norman times at the gateway of Lambeth Palace. Only the tower remains of the old church, which was rebuilt in 1852. The old font, given in 1615, went to Holy Trinity (now itself demolished). |
| Address | Lambeth Road |
| Postcode (if located) | SE1 7LB |
| Grid reference | TQ 306 790 |

| | |
|--------------------------------------|-----|
| Grade | N/A |
| Listed Building ref. (if applicable) | N/A |
| Listing found? (if applicable) | NO |
| CPW / CCC report on file? | NO |

| | |
|---------------------------------|--------------|
| Record office & reference | LMA/P85/MRY1 |
| Diocesan property reference no. | 0737 (site) |



NOTES

Record office:
LMA=London Metropolitan Archives
www.cityoflondon.gov.uk/lma/

CPW/CCC refers to the reports prepared on churches proposed for demolition

Click on grid reference to view a location map (accurate to within 100 metres)

For further information contact
pastoral@southwark.anglican.org

Last updated July 2007

Former places of worship in the Diocese of Southwark

LAMBETH, ST MARY-AT-LAMBETH (2)

Ref: LAM09

| | |
|--------------------------------------|--|
| Status | converted or used for purposes other than worship |
| Borough | Lambeth |
| Present parish | NORTH LAMBETH |
| Built | 1852 |
| Build architect | P C Hardwick |
| Further information | <p>The church replaced an earlier mediaeval one of which only the tower remains. " ... <i>there were galleries in the aisles [removed in the late 19th century], and the organ was in a gallery ... the east window was by O'Connor. New seating was installed in 1885. The reredos was damaged in the War, but a portion remains ... total immersion font, 1904 ... pulpit, from St James's, Kennington Park, 1924: the rails probably came from All Saints', Maidstone. Post-War east and west windows and the 'Pedlar' window are by Francis Stephens. Several Archbishops of Canterbury are buried here.</i>" (extracts from a fuller description in 'Parish Churches of London', Basil F L Clarke, Batsford, 1966)</p> <p>The organ was said to date from 1701 "but much altered and added to". There are many monuments inside the church from the 16th century onwards. The Vauxhall Society has a full history.</p> <p>It was declared redundant in 1972 when Anglicans and Methodists formed a Local Ecumenical Partnership. A further Pastoral Scheme in 1977 led to its lease in 1979 to the Tradescant Trust as the Museum of Garden History. The bells, recast in 1922, went to Caterham, St John (R.C.) and many other furnishings found a new home. Items of church silver were loaned to the V&A Museum. The parsonage was sold for £62,500 in 1976</p> <p>The churchyard remains vested in the Rector of North Lambeth but under local authority control. The boundary walls and gates are separately listed grade II, and three tombs in the churchyard (those of Admiral Bligh, William Sealy and John Tradescant) are separately listed grade II*.</p> |
| Address | Lambeth Road |
| Postcode (if located) | SE1 7LB |
| Grid reference | TQ 306 790 |
| Grade | 2* and in a Conservation Area |
| Listed Building ref. (if applicable) | 204420 |
| Listing found? (if applicable) | YES |
| CPW / CCC report on file? | YES, dated 1970 |
| Record office & reference | LMA/P85/MRY1 |



NOTES

Record office:
LMA=London Metropolitan Archives
www.cityoflondon.gov.uk/lma/

CPW/CCC refers to the reports prepared on churches proposed for demolition

Click on grid reference to view a location map (accurate to within 100 metres)

For further information contact
pastoral@southwark.anglican.org

Last updated November 2007

Former places of worship in the Diocese of Southwark

LAMBETH, ST PHILIP

Ref: LAM10

| | |
|--------------------------------------|---|
| Status | demolished |
| Borough | Lambeth |
| Present parish | NORTH LAMBETH |
| Built | 1863 |
| Build architect | H E Coe |
| Further information | <p><i>"... rag-faced, with slate roofs, in fourteenth-century style. It has a low south-west tower, with an octagonal top stage: the spire was replaced by a copper roof in 1960. A faculty was given on 20 June 1913 for a choir vestry, south chapel, oak screen between chancel and chapel, and a new pulpit. The architect was H S Rogers. The interior was whitened in the 1920s, roofs and all."</i> (from 'Parish Churches of London', Basil F L Clarke, Batsford, 1966)</p> <p>There are plans on the ICBS website</p> <p>The church was refurbished c.1962 at which time it still had its own benefice with a membership of 167, but it was disused by 1971 due to structural problems. 1969 plans for a replacement church as part of the Archbishop Sumner School were not executed. It was declared redundant in 1975 and demolished in 1976. The congregation moved into the school. The single bell was given to a Nigerian chief. The site remains in Diocesan trust but appears to be vacant.</p> |
| Address | Kennington Road |
| Postcode (if located) | SE11 6ST |
| Grid reference | TQ 313 787 |
| Grade | not known whether listed |
| Listed Building ref. (if applicable) | N/A |
| Listing found? (if applicable) | NO |
| CPW / CCC report on file? | NO |
| Record office & reference | LMA/P85/PHI |
| Diocesan property reference no. | 0988 |



NOTES

Record office:
LMA=London Metropolitan Archives
www.cityoflondon.gov.uk/lma/

CPW/CCC refers to the reports prepared on churches proposed for demolition

Click on grid reference to view a location map (accurate to within 100 metres)

For further information contact
pastoral@southwark.anglican.org

Last updated July 2007

Former places of worship in the Diocese of Southwark

LAMBETH, ST SILAS (MISSION CHURCH)

Ref: LAM11

also known as SOUTH LAMBETH CHAPEL

| | |
|-----------------|-------------------------------------|
| Status | demolished |
| Borough | Lambeth |
| Present parish | SOUTH LAMBETH, ST ANNE & ALL SAINTS |
| Built | 1862 |
| Build architect | A D Gough |

| | |
|-----------------------|--|
| Further information | <p>A mission church of Kennington, St Barnabas. GENDOCS records it as "South Lambeth Chapel", which the 1891 Census also listed in Dawlish Street, presumably the same.</p> <p>It was demolished after being damaged in World War 2 and Dawlish Street no longer exists.</p> |
| Address | [Dawlish Street] near Wandsworth Road - now Luscombe Way |
| Postcode (if located) | SW8 2SP |
| Grid reference | near TQ 301 774 |

| | |
|--------------------------------------|-----|
| Grade | N/A |
| Listed Building ref. (if applicable) | N/A |
| Listing found? (if applicable) | NO |
| CPW / CCC report on file? | NO |

| | |
|---------------------------------|---|
| Record office & reference | LMA/P85/BAN : Registers exist from 1875-1920. |
| Diocesan property reference no. | not applicable |

WE HAVE NOT YET FOUND A
PHOTOGRAPH OR DRAWING
OF THIS BUILDING

do contact us if you can assist

NOTES

Record office:
LMA=London Metropolitan Archives
www.cityoflondon.gov.uk/lma/

CPW/CCC refers to the reports prepared on
churches proposed for demolition

Click on grid reference to view a location map
(accurate to within 100 metres)

For further information contact
pastoral@southwark.anglican.org

Last updated February 2008

Former places of worship in the Diocese of Southwark

LAMBETH, ST THOMAS

Ref: LAM12

| | |
|-----------------|----------------------------------|
| Status | demolished |
| Borough | Lambeth |
| Present parish | WATERLOO, ST JOHN WITH ST ANDREW |
| Built | 1857 |
| Build architect | Samuel S Teulon |

Further information

St. Thomas's Church and Vicarage, at the corner of Pearman Street, were built in 1856/7 on the site of the former Apollo Gardens, the designs like that of Teulon's other church in the area, [St. Andrew's](#), Coin Street. No full description has been found of the church, which was badly damaged in World War 2. *"Very little was left after the War: the nave had disappeared, and the east wall had a gaping rent where the window once was. The south aisle remained, with its coloured brickwork looking pathetic."* (from 'Parish Churches of London', Basil F L Clarke, Batsford, 1966)

The last registers were 1955, and it was demolished and the site sold in 1956. Pearman street has since been realigned to run across the site of the church. It was replaced by [Waterloo, St Andrew with St Thomas](#) (1960), which in turn was rebuilt in 2005.

| | |
|-----------------------|---|
| Address | Pearman St. off Westminster Bridge Road |
| Postcode (if located) | SE1 7RU |
| Grid reference | TQ 313 794 |

| | |
|--------------------------------------|--------------------------|
| Grade | not known whether listed |
| Listed Building ref. (if applicable) | N/A |
| Listing found? (if applicable) | NO |
| CPW / CCC report on file? | NO |

| | |
|---------------------------------|----------------|
| Record office & reference | LMA/P85/TMS |
| Diocesan property reference no. | not applicable |

WE HAVE NOT YET FOUND A
PHOTOGRAPH OR DRAWING
OF THIS BUILDING

do contact us if you can assist

NOTES

Record office:
LMA=London Metropolitan Archives
www.cityoflondon.gov.uk/lma/

CPW/CCC refers to the reports prepared on
churches proposed for demolition

Click on grid reference to view a location map
(accurate to within 100 metres)

For further information contact
pastoral@southwark.anglican.org

Last updated July 2007

Former places of worship in the Diocese of Southwark

LAMBETH, TRACEY STREET MISSION ROOM

Ref: LAM13

| | |
|--------------------------------------|--|
| Status | demolished |
| Borough | Lambeth |
| Present parish | NORTH LAMBETH |
| Built | ? |
| Build architect | unknown |
| Further information | Little has been found about this mission. It was listed in the 1923 Diocesan Directory as a licensed place of worship in Emmanuel parish but was not included by 1937. Tracey Street existed at the time of the 1891 Census and was still shown on a 1964 map but has now gone. The site was probably sold to the local authority as it is now part of the Brittany Point housing development. |
| Address | [Tracey Street] off Kennington Road |
| Postcode (if located) | SE11 6PR |
| Grid reference | TQ 312 785 - precise location on street not identified. |
| Grade | not known whether listed |
| Listed Building ref. (if applicable) | N/A |
| Listing found? (if applicable) | NO |
| CPW / CCC report on file? | NO |
| Record office & reference | not known |
| Diocesan property reference no. | not applicable |

NOTES

Record office:
LMA=London Metropolitan Archives
www.cityoflondon.gov.uk/lma/

CPW/CCC refers to the reports prepared on churches proposed for demolition

Click on grid reference to view a location map (accurate to within 100 metres)

For further information contact
pastoral@southwark.anglican.org

Last updated July 2007

WE HAVE NOT YET FOUND A
PHOTOGRAPH OR DRAWING
OF THIS BUILDING

do contact us if you can assist

Former places of worship in the Diocese of Southwark

LAVENDER HILL, ST MATTHEW

Ref: LAV01

also known as BATTERSEA, ST MATTHEW
or CLAPHAM COMMON, ST MATTHEW

| | |
|--------------------------------------|--|
| Status | demolished |
| Borough | Wandsworth |
| Present parish | CLAPHAM COMMON, ST BARNABAS |
| Built | 1877 |
| Build architect | W White |
| Further information | <p>The church was originally a daughter church of St Mary's Battersea and served by curates from that parish. When a new parish was created in 1895 it was assumed that St Matthew's would become the parish church, but the Ecclesiastical Commissioners insisted that it was not substantial enough. St Barnabas, Clapham Common (1895) was built as a result but St Matthew's became a daughter church of St Barnabas as it lay within the boundaries of that new parish.</p> <p>It continued to be used until 1941 when it was closed and was later bombed. The building was demolished in the early 1960s. St Matthew's communion plate continues in use at St Barnabas'. The site was sold in 1967 to Battersea Borough for housing.</p> <p>This church is not to be confused with St Matthew's Mission Chapel in Nine Elms, Battersea. However the Nine Elms one may well have been a temporary 'tin tabernacle' before the Rush Hill church was completed.</p> |
| Address | Rush Hill Road, off Lavender Hill |
| Postcode (if located) | SW11 5NW |
| Grid reference | TQ 284 756 |
| Grade | N/A |
| Listed Building ref. (if applicable) | N/A |
| Listing found? (if applicable) | NO |
| CPW / CCC report on file? | NO |
| Record office & reference | LMA/P70/BAN : registers and various other records |
| Diocesan property reference no. | not applicable |



NOTES

Record office:
LMA=London Metropolitan Archives
www.cityoflondon.gov.uk/lma/

CPW/CCC refers to the reports prepared on churches proposed for demolition

Click on grid reference to view a location map (accurate to within 100 metres)

For further information contact
pastoral@southwark.anglican.org

Last updated July 2007

Former places of worship in the Diocese of Southwark

LEE PARK, CHRIST CHURCH

Ref: LEE01

| | |
|-----------------|------------------|
| Status | demolished |
| Borough | Lewisham |
| Present parish | LEE, ST MARGARET |
| Built | 1854 |
| Build architect | unknown |

Further information The church, which was described in various places as "pointed" or "early English" style, had its own parish from the start, taken out of the ancient parish of St Margaret. It suffered severe war damage and was demolished in 1941 except for the tower & spire that were demolished in 1944. Pews were re-used at [St Swithun's, Hither Green](#). The site was sold to Page Estates for £10,000 in 1960 for development as housing. Records exist up to 1962 at Lewisham archives (including marriage registers up to 1949) so worship may have continued in another building under the same name.

| | |
|-----------------------|----------------------------|
| Address | Lee Park |
| Postcode (if located) | SE3 9HU |
| Grid reference | TQ 396 755 |

| | |
|--------------------------------------|-----|
| Grade | N/A |
| Listed Building ref. (if applicable) | N/A |
| Listing found? (if applicable) | NO |
| CPW / CCC report on file? | NO |

| | |
|---------------------------------|---------------------------|
| Record office & reference | Lewisham (see note above) |
| Diocesan property reference no. | not applicable |

WE HAVE NOT YET FOUND A
PHOTOGRAPH OR DRAWING
OF THIS BUILDING

do contact us if you can assist

NOTES

Record office:
LMA=London Metropolitan Archives
www.cityoflondon.gov.uk/lma/

CPW/CCC refers to the reports prepared on
churches proposed for demolition

Click on grid reference to view a location map
(accurate to within 100 metres)

For further information contact
pastoral@southwark.anglican.org

Last updated July 2007

Former places of worship in the Diocese of Southwark

LEE, HOLY TRINITY

Ref: LEE02

| | |
|-----------------|------------------|
| Status | demolished |
| Borough | Lewisham |
| Present parish | LEE, ST MARGARET |
| Built | 1862 |
| Build architect | unknown |

| | |
|-----------------------|--|
| Further information | A proprietary chapel built for Lewis Glenton (along with Kidbrooke, St James). The last registers date from 1948; it was closed in 1960 and demolished. The site was sold to Merchant Taylors Co for £ 5300 in 1962 and the site is now occupied by a row of shops. |
| Address | Lee High Road |
| Postcode (if located) | SE13 5PF |
| Grid reference | TQ 391 752 |

| | |
|--------------------------------------|-----|
| Grade | N/A |
| Listed Building ref. (if applicable) | N/A |
| Listing found? (if applicable) | NO |
| CPW / CCC report on file? | NO |

| | |
|---------------------------------|----------------|
| Record office & reference | Lewisham |
| Diocesan property reference no. | not applicable |

NOTES

Record office:
LMA=London Metropolitan Archives
www.cityoflondon.gov.uk/lma/

CPW/CCC refers to the reports prepared on churches proposed for demolition

Click on grid reference to view a location map (accurate to within 100 metres)

For further information contact
pastoral@southwark.anglican.org

Last updated July 2007

WE HAVE NOT YET FOUND A
PHOTOGRAPH OR DRAWING
OF THIS BUILDING

do contact us if you can assist

Former places of worship in the Diocese of Southwark

LEE, ST MARGARET (1)

Ref: LEE03

| | |
|-----------------|------------------------|
| Status | demolished |
| Borough | Lewisham |
| Present parish | LEE, ST MARGARET |
| Built | 15th century or older? |
| Build architect | unknown |

Further information The ancient parish church of Lee. The earliest surviving registers are from 1579 but the building was much older (the tower is believed to be early 15th century). Demolished 1813 (except for the tower which is still standing, and listed) and [rebuilt](#) on the same site although the [present church](#) is on a different site nearby. The churchyard is Lewisham Borough's Archaeological Priority Area no 11

Address Lee Terrace
Postcode (if located) SE13 5DY
Grid reference [TQ 390 757](#)

Grade 2 (tower)
Listed Building ref. (if applicable) 203327
Listing found? (if applicable) YES
CPW / CCC report on file? NO

Record office & reference Lewisham
Diocesan property reference no. not applicable



NOTES

Record office:
LMA=London Metropolitan Archives
www.cityoflondon.gov.uk/lma/

CPW/CCC refers to the reports prepared on churches proposed for demolition

Click on grid reference to view a location map (accurate to within 100 metres)

For further information contact
pastoral@southwark.anglican.org

Last updated July 2007

Former places of worship in the Diocese of Southwark

LEE, ST MARGARET (2)

Ref: LEE04

| | |
|-----------------|------------------|
| Status | demolished |
| Borough | Lewisham |
| Present parish | LEE, ST MARGARET |
| Built | 1814 |
| Build architect | J Gwilt |

Further information This church was built on the site of the [ancient parish church](#) and was demolished around 1841 when the [present church](#) was built across the road. No description has been found yet.

Address Lee Terrace
Postcode (if located) SE13 5DY
Grid reference [TQ 390 757](#)

Grade N/A
Listed Building ref. (if applicable) N/A
Listing found? (if applicable) NO
CPW / CCC report on file? NO

Record office & reference Lewisham
Diocesan property reference no. not applicable

WE HAVE NOT YET FOUND A
PHOTOGRAPH OR DRAWING
OF THIS BUILDING

do contact us if you can assist

NOTES

Record office:
LMA=London Metropolitan Archives
www.cityoflondon.gov.uk/lma/

CPW/CCC refers to the reports prepared on churches proposed for demolition

Click on grid reference to view a location map (accurate to within 100 metres)

For further information contact
pastoral@southwark.anglican.org

Last updated July 2007

Former places of worship in the Diocese of Southwark

LEE, ST PETER (1)

Ref: LEE05

known as ELTHAM, ST PETER from c.1930-1960

Status demolished

Borough Greenwich

Present parish LEE, THE GOOD SHEPHERD W ST PETER

Built 1871

Build architect Newman & Billing

Further information The church was closed in 1939 due to poor attendance. Last records 1940. The building survived World War 2, being used for storage, and not officially redundant until 1960. The site was sold in 1961 to Wates for housing development for £ 5000. A [new church](#) was then built in 1960 on different site. The war memorial remains.

Address Courtlands Avenue

Postcode (if located) SE12 8JQ

Grid reference [TQ 406 750](#)

Grade N/A

Listed Building ref. (if applicable) N/A

Listing found? (if applicable) NO

CPW / CCC report on file? NO

Record office & reference LMA/P86/PET

Diocesan property reference no. not applicable

WE HAVE NOT YET FOUND A
PHOTOGRAPH OR DRAWING
OF THIS BUILDING

do contact us if you can assist

NOTES

Record office:
LMA=London Metropolitan Archives
www.cityoflondon.gov.uk/lma/

CPW/CCC refers to the reports prepared on
churches proposed for demolition

Click on grid reference to view a location map
(accurate to within 100 metres)

For further information contact
pastoral@southwark.anglican.org

Last updated July 2007

Former places of worship in the Diocese of Southwark

LEE, ST PETER (2)

Ref: LEE06

| | |
|--------------------------------------|---|
| Status | demolished |
| Borough | Greenwich |
| Present parish | LEE, THE GOOD SHEPHERD W ST PETER |
| Built | 1960 |
| Build architect | N Cachemaille-Day |
| Further information | <p>The church replaced the original St Peter's. A temporary wooden hut was erected on this site around 1940 and a permanent building in 1960. There was no bell; otherwise no description has been found.</p> <p>t suffered subsidence problems from 1963, and was eventually demolished around 1980. It was replaced in 1983 by the present smaller, dual purpose building. At the same time Raglan Court, a block of retirement flats, was built on the site.</p> |
| Address | Eltham Road |
| Postcode (if located) | SE12 8HQ |
| Grid reference | TQ 403 748 |
| Grade | N/A |
| Listed Building ref. (if applicable) | N/A |
| Listing found? (if applicable) | NO |
| CPW / CCC report on file? | NO |
| Record office & reference | Not at the present church or LMA - possibly Greenwich? |
| Diocesan property reference no. | not applicable |

WE HAVE NOT YET FOUND A
PHOTOGRAPH OR DRAWING
OF THIS BUILDING

do contact us if you can assist

NOTES

Record office:
LMA=London Metropolitan Archives
www.cityoflondon.gov.uk/lma/

CPW/CCC refers to the reports prepared on
churches proposed for demolition

Click on grid reference to view a location map
(accurate to within 100 metres)

For further information contact
pastoral@southwark.anglican.org

Last updated July 2007

Former places of worship in the Diocese of Southwark

LEE, THE GOOD SHEPHERD

Ref: LEE07

| | |
|-----------------|-----------------------------------|
| Status | demolished |
| Borough | Lewisham |
| Present parish | LEE, THE GOOD SHEPHERD W ST PETER |
| Built | 1881 |
| Build architect | Ernest Newton |

| | |
|---------------------|--|
| Further information | <p>Originally a Chapel of Ease to St Margaret's, financed by Lord Northbrook. It was consecrated on 12 December 1881 but only gained parish church status in 1888. The church was a plain red brick building with tiled roof and a bell turret, seating 550 people. A distinctive feature was the four large semi-circular windows. It was built by Maides & Harper of Croydon.</p> <p>The church was extensively restored in the early 20th century; plans to rebuild it completely were drawn but never implemented.</p> <p>This church was largely destroyed by firebombs in 1941, and was completely rebuilt in 1957. The old foundations and some portions of the old walls, varying in height from a few brick courses up to some 6 - 9 feet, are retained throughout the building except along the north aisle wall.</p> <p>A 1978 reference to "an old corrugated hall on the site" may be to a temporary post-war chapel. The parish has a number of photographs of the old church.</p> |
|---------------------|--|

| | |
|-----------------------|----------------------------|
| Address | Handen Road |
| Postcode (if located) | SE12 8NP |
| Grid reference | TQ 396 746 |

| | |
|--------------------------------------|-----|
| Grade | N/A |
| Listed Building ref. (if applicable) | N/A |
| Listing found? (if applicable) | NO |
| CPW / CCC report on file? | NO |

| | |
|---------------------------------|--------------------------------|
| Record office & reference | Lewisham local studies library |
| Diocesan property reference no. | not applicable |



NOTES

Record office:
LMA=London Metropolitan Archives
www.cityoflondon.gov.uk/lma/

CPW/CCC refers to the reports prepared on churches proposed for demolition

Click on grid reference to view a location map (accurate to within 100 metres)

For further information contact
pastoral@southwark.anglican.org

Last updated September 2007

Former places of worship in the Diocese of Southwark

LEWISHAM, THE TRANSFIGURATION

Ref: LEW01

later known as ST BARNABAS

| | |
|-----------------|---------------------------------------|
| Status | still used for worship (not Anglican) |
| Borough | Lewisham |
| Present parish | LEWISHAM, ST STEPHEN W ST MARK |
| Built | 1881 |
| Build architect | James Brooks |

Further information The Church of the Transfiguration was a Chapel of Ease to [St Stephen's](#). From around 1940, it became St Barnabas Church for the Deaf and Dumb but was still listed as a chapel of St Stephen's in the 1962 Diocesan Directory. An offer of £38,500 was accepted from the Association for the Deaf and Dumb for the site in 1974. Since 2003 it has been known as the Tabernacle (Bibleway Churches network). Original plans on the [ICBS](#) website.

| | |
|-----------------------|----------------------------|
| Address | Algernon Road |
| Postcode (if located) | SE13 7TG |
| Grid reference | TQ 377 759 |

| | |
|--------------------------------------|--------|
| Grade | C |
| Listed Building ref. (if applicable) | 203220 |
| Listing found? (if applicable) | YES |
| CPW / CCC report on file? | NO |

| | |
|---------------------------------|--------------------------------|
| Record office & reference | Lewisham A85/6 |
| Diocesan property reference no. | not applicable |



NOTES

Record office:
LMA=London Metropolitan Archives
www.cityoflondon.gov.uk/lma/

CPW/CCC refers to the reports prepared on churches proposed for demolition

Click on grid reference to view a location map (accurate to within 100 metres)

For further information contact
pastoral@southwark.anglican.org

Last updated July 2007

Former places of worship in the Diocese of Southwark

LEWISHAM, ST MARK

Ref: LEW02

| | |
|---------------------|--|
| Status | demolished |
| Borough | Lewisham |
| Present parish | LEWISHAM, ST STEPHEN W ST MARK |
| Built | 1870 |
| Build architect | W C Banks |
| Further information | The church was provided with its own parish in 1871. The tower was destroyed in World War 2 but the church remained in use until c.1963. Demolition was authorised in 1968 when the parish merged with St Stephen's but in fact it became a church youth centre and was not demolished until 1980. Housing now stands on the site. |

There is still a church hall on glebe land in the same street which is apparently used by a printing business (as well as parish use?)

| | |
|-----------------------|----------------------------|
| Address | Clarendon Rise |
| Postcode (if located) | SE13 5ES |
| Grid reference | TQ 385 753 |

| | |
|--------------------------------------|--------------------------|
| Grade | not known whether listed |
| Listed Building ref. (if applicable) | N/A |
| Listing found? (if applicable) | NO |
| CPW / CCC report on file? | NO |

| | |
|---------------------------------|---|
| Record office & reference | Lewisham : baptism registers up to 1953 and marriages up to 1963. |
| Diocesan property reference no. | 0772 (hall) |



NOTES

Record office:
LMA=London Metropolitan Archives
www.cityoflondon.gov.uk/lma/

CPW/CCC refers to the reports prepared on churches proposed for demolition

Click on grid reference to view a location map (accurate to within 100 metres)

For further information contact
pastoral@southwark.anglican.org

Last updated July 2007

Former places of worship in the Diocese of Southwark

LEWISHAM, ST SWITHUN MISSION

Ref: LEW03

| | |
|--------------------------------------|---|
| Status | converted or used for purposes other than worship |
| Borough | Lewisham |
| Present parish | LEWISHAM, ST SWITHUN |
| Built | 1884 |
| Build architect | Ernest Newton |
| Further information | The original church was superseded by the adjacent (present) church of 1893 but is still in use as a parish hall. The whole site was considered for redevelopment 1972 but retained on request of the CCC and Victorian Society although the idea is being reconsidered (as of 2007). |
| Address | St Swithun's Road |
| Postcode (if located) | SE13 6RW |
| Grid reference | TQ 386 745 |
| Grade | Not listed as a separate structure but by virtue of being attached to the later church which is listed grade C. |
| Listed Building ref. (if applicable) | 203304 (see above) |
| Listing found? (if applicable) | YES |
| CPW / CCC report on file? | NO |
| Record office & reference | not known |
| Diocesan property reference no. | not applicable |



NOTES

Record office:
LMA=London Metropolitan Archives
www.cityoflondon.gov.uk/lma/

CPW/CCC refers to the reports prepared on churches proposed for demolition

Click on grid reference to view a location map (accurate to within 100 metres)

For further information contact
pastoral@southwark.anglican.org

Last updated July 2007

Former places of worship in the Diocese of Southwark

LINGFIELD, ALL SAINTS MISSION ROOM

Ref: LIN01

also known as BALDWIN'S HILL CHURCH

| | |
|-----------------|---------------------------------|
| Status | unknown (may still be standing) |
| Borough | Tandridge |
| Present parish | LINGFIELD, ST PETER & ST PAUL |
| Built | ? (pre-1905) |
| Build architect | unknown |

Further information The mission was mentioned in Diocesan directories from 1905 (the first) to 1946 as a licensed place of worship. It was referred to in the description of Lingfield Parish in the Victoria County History of Surrey (Volume 4, 1912). The area known as Baldwin's Hill is outside the present parish, near Felbridge, but its exact location and dates of opening and closure remain unknown.

| | |
|-----------------------|-------------|
| Address | not located |
| Postcode (if located) | N/A |
| Grid reference | not located |

| | |
|--------------------------------------|-----|
| Grade | N/A |
| Listed Building ref. (if applicable) | N/A |
| Listing found? (if applicable) | NO |
| CPW / CCC report on file? | NO |

| | |
|---------------------------------|----------------|
| Record office & reference | not known |
| Diocesan property reference no. | not applicable |

WE HAVE NOT YET FOUND A
PHOTOGRAPH OR DRAWING
OF THIS BUILDING

do contact us if you can assist

NOTES

Record office:
LMA=London Metropolitan Archives
www.cityoflondon.gov.uk/lma/

CPW/CCC refers to the reports prepared on
churches proposed for demolition

Click on grid reference to view a location map
(accurate to within 100 metres)

For further information contact
pastoral@southwark.anglican.org

Last updated July 2007

Former places of worship in the Diocese of Southwark

LINGFIELD, MAGNUS DEO CHAPEL

Ref: LIN02

| | |
|--------------------------------------|--|
| Status | Converted or used for purposes other than worship |
| Borough | Tandridge |
| Present parish | LINGFIELD, ST PETER & ST PAUL |
| Built | 1968 |
| Build architect | unknown |
| Further information | <p>The first chapel in the grounds of Magnus Deo Farm in the heart of Lingfield was a corrugated asbestos one built by Tom Stanford in thanks for surviving the first World War. It was used for public services in the 1950's when the parish church was being renovated. He replaced it in 1968 with the present brick building. It is 20ft long with a cedar-shingled spire. Mr Stanford died in 1970 and since then it has not been used for worship. The property was for sale as of 2008. One source suggested it may have been consecrated but this is very unlikely.</p> |
| Address | Plaistow Street, Lingfield |
| Postcode (if located) | RH7 6EN |
| Grid reference | TQ 386 435 |
| Grade | not listed (but the farmhouse is grade II*) |
| Listed Building ref. (if applicable) | N/A |
| Listing found? (if applicable) | N/A |
| CPW / CCC report on file? | N/A |
| Record office & reference | none (if any baptisms were conducted here they would have been recorded in parish registers) |
| Diocesan property reference no. | N/A |



NOTES

Record office:
LMA=London Metropolitan Archives
www.cityoflondon.gov.uk/lma/

CPW/CCC refers to the reports prepared on churches proposed for demolition

Click on grid reference to view a location map (accurate to within 100 metres)

For further information contact
pastoral@southwark.anglican.org

Last updated January 2008

Former places of worship in the Diocese of Southwark

LONG DITTON, ST MARY

Ref: LON01

| | |
|--------------------------------------|---|
| Status | still used for worship (Anglican) |
| Borough | Elmbridge |
| Present parish | LONG DITTON (DIOCESE OF GUILDFORD) |
| Built | 1880 |
| Build architect | G E Street |
| Further information | <p>This building replaced an earlier church of c.1654.</p> <p>A fire in 1990 completely destroyed the vestry.</p> <p>The parish was transferred in August 2000 to the Diocese of Guildford and it is still a parish church.</p> |
| Address | Church Road |
| Postcode (if located) | KT6 5HJ |
| Grid reference | TQ 172 660 |
| Grade | 2 |
| Listed Building ref. (if applicable) | 282263 |
| Listing found? (if applicable) | YES |
| CPW / CCC report on file? | NO |
| Record office & reference | The 1990 fire damaged some of the records, as a result of which most of the surviving records, including registers up to 1969 (baptism), 1982 (marriage), and 1963 (burial) were sent to the Surrey History Centre. |
| Diocesan property reference no. | not applicable |



NOTES

Record office:
LMA=London Metropolitan Archives
www.cityoflondon.gov.uk/lma/

CPW/CCC refers to the reports prepared on churches proposed for demolition

Click on grid reference to view a location map (accurate to within 100 metres)

For further information contact
pastoral@southwark.anglican.org

Last updated August 2007

Former places of worship in the Diocese of Southwark

LOWER STREATHAM, ST ANDREW
also known as SOUTH STREATHAM, ST ANDREW

Ref: LOW01

| | |
|-----------------|---------------------------------|
| Status | demolished |
| Borough | Lambeth |
| Present parish | STREATHAM, IMMANUEL W ST ANDREW |
| Built | 1886 |
| Build architect | George & Peto |

| | |
|---------------------|--|
| Further information | <p>The parish was carved out of Immanuel, and the church was allegedly built as a memorial to a former Vicar, Rev Stenton Eardley. It was described as "red brick and terracotta in neo-gothic style". There was a single bell.</p> <p>The site included a Vicarage (no longer a church property) contemporary with the church and separately listed, and a Hall of 1898 (now a GP surgery) , all by the same architect.</p> <p>Declared redundant in 1988, the parish re-merged with Immanuel and the building was leased to the Cherubim & Seraphim church, but later demolished due to fire damage in 1992. Housing was built on the site, including the present Vicarage.</p> <p>Not to be confused with the nearby Streatham, St Andrew mission hall (STR05).</p> |
|---------------------|--|

| | |
|-----------------------|----------------------------|
| Address | Guildersfield Road |
| Postcode (if located) | SW16 5LS |
| Grid reference | TQ 302 702 |

| | |
|--------------------------------------|----------------------------------|
| Grade | 2* |
| Listed Building ref. (if applicable) | 204269 |
| Listing found? (if applicable) | YES |
| CPW / CCC report on file? | YES, dated 1986 |
| Record office & reference | LMA/P95/AND2 |
| Diocesan property reference no. | basement archives 1/1, 1/4 & 3/3 |

WE HAVE NOT YET FOUND A
PHOTOGRAPH OR DRAWING
OF THIS BUILDING

do contact us if you can assist

NOTES

Record office:
LMA=London Metropolitan Archives
www.cityoflondon.gov.uk/lma/

CPW/CCC refers to the reports prepared on
churches proposed for demolition

Click on grid reference to view a location map
(accurate to within 100 metres)

For further information contact
pastoral@southwark.anglican.org

Last updated December 2007

Former places of worship in the Diocese of Southwark

LOWER SYDENHAM, BELL GREEN MISSION ROOM

Ref: LOW02

| | |
|-----------------|---|
| Status | demolished |
| Borough | Lewisham |
| Present parish | FOREST HILL, ST GEORGE WITH LOWER SYDENHAM, ST MICHAEL & ALL ANGELS |
| Built | 1901 |
| Build architect | unknown |

Further information A licensed place of worship in St Michael's parish. It was referred to in the 1906 Diocesan guide as a mission room, was later known as St Michael's Youth Centre, and leased to the education authority in 1977. It has since been demolished and social housing (St Michael's House) is on the site but incorporating the foundation stone of the church.

Address Bell Green
Postcode (if located) SE26 5SP
Grid reference [TQ 366 718](#)

Grade N/A
Listed Building ref. (if applicable) N/A
Listing found? (if applicable) NO
CPW / CCC report on file? NO

Record office & reference not known
Diocesan property reference no. not applicable

WE HAVE NOT YET FOUND A
PHOTOGRAPH OR DRAWING
OF THIS BUILDING

do contact us if you can assist

NOTES

Record office:
LMA=London Metropolitan Archives
www.cityoflondon.gov.uk/lma/

CPW/CCC refers to the reports prepared on
churches proposed for demolition

Click on grid reference to view a location map
(accurate to within 100 metres)

For further information contact
pastoral@southwark.anglican.org

Last updated February 2012

Former places of worship in the Diocese of Southwark

LOWER SYDENHAM, ST MICHAEL

Ref: LOW03

| | |
|-----------------|---|
| Status | demolished |
| Borough | Lewisham |
| Present parish | FOREST HILL, ST GEORGE WITH LOWER SYDENHAM, ST MICHAEL & ALL ANGELS |
| Built | 1864 |
| Build architect | J T Knowles |

| | |
|-----------------------|--|
| Further information | The original church was destroyed in World War 2 and rebuilt 1958 on the same site. No description or photograph of it has yet been found. One reference is to it having a single 22 inch bell (Stahlschmidt, Church Bells of Kent, 1887). |
| Address | Champion Crescent |
| Postcode (if located) | SE26 4HH |
| Grid reference | TQ 362 718 |

| | |
|--------------------------------------|-----|
| Grade | N/A |
| Listed Building ref. (if applicable) | N/A |
| Listing found? (if applicable) | NO |
| CPW / CCC report on file? | NO |

| | |
|---------------------------------|--------------------------------|
| Record office & reference | Lewisham local history library |
| Diocesan property reference no. | not applicable |

WE HAVE NOT YET FOUND A
PHOTOGRAPH OR DRAWING
OF THIS BUILDING

do contact us if you can assist

NOTES

Record office:
LMA=London Metropolitan Archives
www.cityoflondon.gov.uk/lma/

CPW/CCC refers to the reports prepared on
churches proposed for demolition

Click on grid reference to view a location map
(accurate to within 100 metres)

For further information contact
pastoral@southwark.anglican.org

Last updated February 2012

Former places of worship in the Diocese of Southwark

LOWER TOOTING, ST NICHOLAS

Ref: LOW04

| | |
|-----------------|-------------------------------|
| Status | demolished |
| Borough | Wandsworth |
| Present parish | TOOTING GRAVENEY, ST NICHOLAS |
| Built | various (orig. 7th century) |
| Build architect | unknown |

Further information This entry refers to the former church(es) of the parish now known as [TOOTING GRAVENEY, ST NICHOLAS](#) which has existed since the 7th Century but was earlier known as Lower Tooting. The [last of them](#) was demolished and rebuilt in 1833. No drawings have been found yet. The present church is on Church Lane, it is likely (but not proven) that previous buildings were on the same site.

| | |
|-----------------------|---|
| Address | Church Lane |
| Postcode (if located) | SW17 9PP |
| Grid reference | TQ 279 711 (assumed - see note above) |

| | |
|--------------------------------------|-----|
| Grade | N/A |
| Listed Building ref. (if applicable) | N/A |
| Listing found? (if applicable) | NO |
| CPW / CCC report on file? | NO |

| | |
|---------------------------|--|
| Record office & reference | LMA/P95/NIC - registers going back to 1555 (baptism and burial) and 1649 (marriage). |
|---------------------------|--|

| | |
|---------------------------------|----------------|
| Diocesan property reference no. | not applicable |
|---------------------------------|----------------|

WE HAVE NOT YET FOUND A
PHOTOGRAPH OR DRAWING
OF THIS BUILDING

do contact us if you can assist

NOTES

Record office:
LMA=London Metropolitan Archives
www.cityoflondon.gov.uk/lma/

CPW/CCC refers to the reports prepared on
churches proposed for demolition

Click on grid reference to view a location map
(accurate to within 100 metres)

For further information contact
pastoral@southwark.anglican.org

Last updated July 2007

Former places of worship in the Diocese of Southwark

LOWFIELD HEATH, ST MICHAEL

Ref: LOW05

| | |
|--------------------------------------|--|
| Status | redundant (still owned by the C of E) |
| Borough | Crawley |
| Present parish | CRAWLEY, ST JOHN THE BAPTIST (DIOCESE OF CHICHESTER) |
| Built | 1867 |
| Build architect | W Burges |
| Further information | Formerly a chapel of ease within Charlwood parish. Transferred 1959 to the Parish of Crawley in the Diocese of Chichester. No longer used for worship by 2005. |
| Address | Church Road |
| Postcode (if located) | RH11 0PQ |
| Grid reference | TQ 274 401 |
| Grade | 2* |
| Listed Building ref. (if applicable) | 363337 |
| Listing found? (if applicable) | YES |
| CPW / CCC report on file? | NO |
| Record office & reference | West Sussex |
| Diocesan property reference no. | not applicable |



Photo © [Michael Tidd](#)
courtesy of [Geograph](#)

NOTES

Record office:
LMA=London Metropolitan Archives
www.cityoflondon.gov.uk/lma/

CPW/CCC refers to the reports prepared on churches proposed for demolition

Click on grid reference to view a location map (accurate to within 100 metres)

For further information contact
pastoral@southwark.anglican.org

Last updated July 2007

Former places of worship in the Diocese of Southwark

MALDEN RUSHETT CHURCH ROOM

Ref: MAL01

| | |
|--------------------------------------|--|
| Status | demolished |
| Borough | Kingston upon Thames |
| Present parish | ? (Guildford Diocese) |
| Built | c.1850? |
| Build architect | N/A |
| Further information | <p>Listed in 1937 Directory as a licensed place of worship belonging to Malden, St John the Baptist parish. Malden Rushett is now outside Southwark Diocese.</p> <p>The following information came from a site visitor: There was an “iron church” opposite the Star pub on Leatherhead Road, which closed after World War 2 and was demolished soon after. It was built in 1850 and services ceased when the Diocese of Guildford took over from Southwark. The 19th century vicar of Old Malden, Rev Chetwynd Stapleton, used to walk or ride on a Sunday to take services at Old Malden, Chessington and Malden Rushett. It was known as the Church of the Good Shepherd and built on land owned by Merton College.</p> <p>This seems the most likely building and its grid reference is used here, but the same visitor suggests there are some other possibilities: Church lectures were held in a room attached to the Star pub, which was also used as a schoolroom, at a cottage opposite the brickfield further north, towards the crossroads, and at a cottage near the school on the Leatherhead Road (near Almshouse Lane).</p> <p>“A History of the County of Surrey” (vol 2, H.E.Malden, 1911) refers to “an iron parish room in the village” but that could refer to the iron Parish Hall erected to commemorate Queen Victoria's Jubilee in Chessington itself.</p> <p>Malden Rushett (or Lower Malden) appears to have been a detached part of the parish of Old Malden. The parish of Chessington St Mary the Virgin was formed in 1938.</p> |
| Address | Malden Rushett |
| Postcode (if located) | N/A |
| Grid reference | TQ 166 599 (see note above) |
| Grade | not known whether listed |
| Listed Building ref. (if applicable) | N/A |
| Listing found? (if applicable) | NO |
| CPW / CCC report on file? | NO |
| Record office & reference | not applicable |
| Diocesan property reference no. | not applicable |

**WE HAVE NOT YET FOUND A
PHOTOGRAPH OR DRAWING
OF THIS BUILDING**

But the book “Chessington Remembered”
by Mark Davison (ISBN 0-9534240-1-4)
apparently has a description and photograph.

do contact us if you can assist

NOTES

Record office:
LMA=London Metropolitan Archives
www.cityoflondon.gov.uk/lma/

CPW/CCC refers to the reports prepared on
churches proposed for demolition

Click on grid reference to view a location map
(accurate to within 100 metres)

For further information contact
pastoral@southwark.anglican.org

Last updated January 2010

Former places of worship in the Diocese of Southwark

MERSTHAM, ST LUKE (NETHERNE HOSPITAL CHAPEL)

Ref: MER01

| | |
|-----------------|---|
| Status | converted or used for purposes other than worship |
| Borough | Reigate & Banstead |
| Present parish | MERSTHAM (from 2008 CHIPSTEAD - see below) |
| Built | c.1909 |
| Build architect | unknown |

| | |
|-----------------------|--|
| Further information | <p>Netherne mental hospital opened in 1909. St Luke's chapel - a large freestanding building - was built and owned by the health authority but mentioned in the 1962 Diocesan Directory as a place of worship and at one time (prior to 1991) had the status of a Conventional District within Merstham parish.</p> <p>The hospital and therefore the chapel closed around 1994. The site was mostly redeveloped for housing, but as at 2007 the chapel was being converted into a leisure centre (swimming pool/gym) but with some stained glass retained. Allegedly listed but no listing found.</p> <p>The Netherne estate in which it is situated is proposed to be transferred to Chipstead parish in 2008.</p> |
| Address | Chapel Walk, Coulsdon |
| Postcode (if located) | CR5 1NZ |
| Grid reference | TQ 296 564 |

| | |
|--------------------------------------|--------------------------|
| Grade | not known whether listed |
| Listed Building ref. (if applicable) | N/A |
| Listing found? (if applicable) | NO |
| CPW / CCC report on file? | NO |

| | |
|---------------------------------|----------------|
| Record office & reference | not applicable |
| Diocesan property reference no. | not applicable |

NOTES

Record office:
LMA=London Metropolitan Archives
www.cityoflondon.gov.uk/lma/

CPW/CCC refers to the reports prepared on churches proposed for demolition

Click on grid reference to view a location map (accurate to within 100 metres)

For further information contact
pastoral@southwark.anglican.org

Last updated November 2007



Former places of worship in the Diocese of Southwark

MITCHAM, ST PETER & ST PAUL

Ref: MIT01

| | |
|--------------------------------------|--|
| Status | demolished |
| Borough | Merton |
| Present parish | MITCHAM, ST PETER & ST PAUL |
| Built | various (orig. Saxon) |
| Build architect | unknown |
| Further information | An ancient church site which has had various buildings over the centuries, the most recent rebuild was in 1822. Only the base of the tower remains of the previous church. |
| Address | Church Road |
| Postcode (if located) | CR4 3BU |
| Grid reference | TQ 270 687 |
| Grade | N/A |
| Listed Building ref. (if applicable) | N/A |
| Listing found? (if applicable) | NO |
| CPW / CCC report on file? | NO |
| Record office & reference | Surrey History Centre holds registers from 1563 until 1951 (1970 for marriages) |
| Diocesan property reference no. | not applicable |

WE HAVE NOT YET FOUND A
PHOTOGRAPH OR DRAWING
OF THIS BUILDING

do contact us if you can assist

NOTES

Record office:
LMA=London Metropolitan Archives
www.cityoflondon.gov.uk/lma/

CPW/CCC refers to the reports prepared on
churches proposed for demolition

Click on grid reference to view a location map
(accurate to within 100 metres)

For further information contact
pastoral@southwark.anglican.org

Last updated July 2007

Former places of worship in the Diocese of Southwark

MITCHAM, THE GOOD SHEPHERD

Ref: MIT02

| | |
|-----------------|---------------------------------|
| Status | unknown (may still be standing) |
| Borough | Merton |
| Present parish | MITCHAM, ST MARK |
| Built | ? |
| Build architect | unknown |

Further information Listed in the 1923 Diocesan Directory as a licensed place of worship in St Mark's parish. Nothing else has been discovered about it. It might be the same as either the [West Fields](#) (MIT03) or [Rock Terrace](#) (MIT04) missions since the name "Good Shepherd" was often given to mission churches around the 1920's/30's.

| | |
|-----------------------|-------------|
| Address | not located |
| Postcode (if located) | N/A |
| Grid reference | not located |

| | |
|--------------------------------------|--------------------------|
| Grade | not known whether listed |
| Listed Building ref. (if applicable) | N/A |
| Listing found? (if applicable) | NO |
| CPW / CCC report on file? | NO |

| | |
|---------------------------------|----------------|
| Record office & reference | not known |
| Diocesan property reference no. | not applicable |

WE HAVE NOT YET FOUND A
PHOTOGRAPH OR DRAWING
OF THIS BUILDING

do contact us if you can assist

NOTES

Record office:
LMA=London Metropolitan Archives
www.cityoflondon.gov.uk/lma/

CPW/CCC refers to the reports prepared on
churches proposed for demolition

Click on grid reference to view a location map
(accurate to within 100 metres)

For further information contact
pastoral@southwark.anglican.org

Last updated July 2007

Former places of worship in the Diocese of Southwark

MITCHAM, WEST FIELDS MISSION ROOM

Ref: MIT03

| | |
|--------------------------------------|---|
| Status | Demolished |
| Borough | Merton |
| Present parish | MITCHAM, ST PETER & ST PAUL |
| Built | ? |
| Build architect | unknown |
| Further information | Listed in the 1923 and 1937 Diocesan Directories as a licensed place of worship in Mitcham parish. According to a local witness, the building was still standing, used as a printer's workshop, in the 1960's and finally demolished in the 1980's. It stood roughly at the location of the traffic lights at the junction of the present Western Road and Holborn Way. |
| Address | Western Road |
| Postcode (if located) | CR4 3AT |
| Grid reference | TQ 277 690 |
| Grade | not known whether listed |
| Listed Building ref. (if applicable) | N/A |
| Listing found? (if applicable) | NO |
| CPW / CCC report on file? | NO |
| Record office & reference | not applicable |
| Diocesan property reference no. | not applicable |

WE HAVE NOT YET FOUND A
PHOTOGRAPH OR DRAWING
OF THIS BUILDING

do contact us if you can assist

NOTES

Record office:
LMA=London Metropolitan Archives
www.cityoflondon.gov.uk/lma/

CPW/CCC refers to the reports prepared on
churches proposed for demolition

Click on grid reference to view a location map
(accurate to within 100 metres)

For further information contact
pastoral@southwark.anglican.org

Last updated August 2008

Former places of worship in the Diocese of Southwark

MITCHAM, ROCK TERRACE MISSION ROOM

Ref: MIT04

| | |
|--------------------------------------|---|
| Status | demolished |
| Borough | Merton |
| Present parish | MITCHAM, ST PETER & ST PAUL |
| Built | ? |
| Build architect | unknown |
| Further information | Listed in the 1923 and 1937 Diocesan Directories as a licensed place of worship in Mitcham parish. Rock Terrace as a street has gone but the name survives as a recreation ground - hence an approximate grid reference can be given. |
| Address | [Rock Terrace] |
| Postcode (if located) | N/A |
| Grid reference | TQ 266 690 (approx) |
| Grade | not listed |
| Listed Building ref. (if applicable) | N/A |
| Listing found? (if applicable) | NO |
| CPW / CCC report on file? | NO |
| Record office & reference | not applicable |
| Diocesan property reference no. | not applicable |

WE HAVE NOT YET FOUND A
PHOTOGRAPH OR DRAWING
OF THIS BUILDING

do contact us if you can assist

NOTES

Record office:
LMA=London Metropolitan Archives
www.cityoflondon.gov.uk/lma/

CPW/CCC refers to the reports prepared on
churches proposed for demolition

Click on grid reference to view a location map
(accurate to within 100 metres)

For further information contact
pastoral@southwark.anglican.org

Last updated July 2007

Former places of worship in the Diocese of Southwark

MORDEN, ST GEORGE

Ref: MOR01

| | |
|--------------------------------------|--|
| Status | converted or used for purposes other than worship |
| Borough | Merton |
| Present parish | MORDEN |
| Built | 1930 |
| Build architect | unknown |
| Further information | A timber structure, used for worship until 1938, thence as a parish hall. It was re-ordered in 1992. The original parish hall (1932) was adjacent and from 1938 used as the church (but rebuilt 1973). |
| Address | Central Road |
| Postcode (if located) | SM4 5RN |
| Grid reference | TQ 259 679 |
| Grade | N/A |
| Listed Building ref. (if applicable) | N/A |
| Listing found? (if applicable) | NO |
| CPW / CCC report on file? | NO |
| Record office & reference | not known |
| Diocesan property reference no. | not applicable |



NOTES

Record office:
LMA=London Metropolitan Archives
www.cityoflondon.gov.uk/lma/

CPW/CCC refers to the reports prepared on churches proposed for demolition

Click on grid reference to view a location map (accurate to within 100 metres)

For further information contact
pastoral@southwark.anglican.org

Last updated August 2008

Former places of worship in the Diocese of Southwark

MOTSPUR PARK, HOLY CROSS MISSION HALL

Ref: MOT01

| | |
|--------------------------------------|---|
| Status | demolished |
| Borough | Merton |
| Present parish | MOTSPUR PARK, HOLY CROSS |
| Built | 1914 |
| Build architect | unknown |
| Further information | A stone building, destroyed in 1944. It was replaced by a new parish church on the same site. |
| Address | Douglas Avenue |
| Postcode (if located) | KT3 6HU |
| Grid reference | TQ 228 681 |
| Grade | N/A |
| Listed Building ref. (if applicable) | N/A |
| Listing found? (if applicable) | NO |
| CPW / CCC report on file? | NO |
| Record office & reference | not known (registers probably still with parish) |
| Diocesan property reference no. | not applicable |

WE HAVE NOT YET FOUND A
PHOTOGRAPH OR DRAWING
OF THIS BUILDING

do contact us if you can assist

NOTES

Record office:
LMA=London Metropolitan Archives
www.cityoflondon.gov.uk/lma/

CPW/CCC refers to the reports prepared on
churches proposed for demolition

Click on grid reference to view a location map
(accurate to within 100 metres)

For further information contact
pastoral@southwark.anglican.org

Last updated July 2007

Former places of worship in the Diocese of Southwark

NEW ADDINGTON, ST GEORGE (1)

Ref: NEW01

| | |
|--------------------------------------|---|
| Status | demolished |
| Borough | Croydon |
| Present parish | NEW ADDINGTON, ST EDWARD THE CONFESSOR |
| Built | 1946 |
| Build architect | N/A |
| Further information | The first St George's "church" consisted of two converted army huts which were demolished after fire damage in 1958. The replacement (NEW02) was on a different site. A council housing block now occupies this site. |
| Address | Lodge Lane |
| Postcode (if located) | CR0 0SB |
| Grid reference | TQ 379 628 |
| Grade | N/A |
| Listed Building ref. (if applicable) | N/A |
| Listing found? (if applicable) | NO |
| CPW / CCC report on file? | NO |
| Record office & reference | not known (unlikely to have been used for baptisms or marriage) |
| Diocesan property reference no. | not applicable |

WE HAVE NOT YET FOUND A
PHOTOGRAPH OR DRAWING
OF THIS BUILDING

do contact us if you can assist

NOTES

Record office:
LMA=London Metropolitan Archives
www.cityoflondon.gov.uk/lma/

CPW/CCC refers to the reports prepared on
churches proposed for demolition

Click on grid reference to view a location map
(accurate to within 100 metres)

For further information contact
pastoral@southwark.anglican.org

Last updated July 2007

Former places of worship in the Diocese of Southwark

NEW ADDINGTON, ST GEORGE (2)

Ref: NEW02

| | |
|-----------------|--|
| Status | demolished |
| Borough | Croydon |
| Present parish | NEW ADDINGTON, ST EDWARD THE CONFESSOR |
| Built | 1962 |
| Build architect | unknown |

| | |
|-----------------------|---|
| Further information | Successor to the temporary church of St George (NEW01). A daughter church of St Edward's built as a dual purpose church and hall. Almost certainly not consecrated. It was demolished in 1985 after 1983 fire damage and not rebuilt. The site was sold c.1989 to Croydon Churches Housing Association. |
| Address | Frensham Drive |
| Postcode (if located) | CR0 0QZ |
| Grid reference | TQ 382 633 |

| | |
|--------------------------------------|-----|
| Grade | N/A |
| Listed Building ref. (if applicable) | N/A |
| Listing found? (if applicable) | NO |
| CPW / CCC report on file? | NO |

| | |
|---------------------------------|----------------|
| Record office & reference | not known |
| Diocesan property reference no. | not applicable |

WE HAVE NOT YET FOUND A
PHOTOGRAPH OR DRAWING
OF THIS BUILDING

do contact us if you can assist

NOTES

Record office:
LMA=London Metropolitan Archives
www.cityoflondon.gov.uk/lma/

CPW/CCC refers to the reports prepared on
churches proposed for demolition

Click on grid reference to view a location map
(accurate to within 100 metres)

For further information contact
pastoral@southwark.anglican.org

Last updated July 2007

Former places of worship in the Diocese of Southwark

NEW CHARLTON, HOLY TRINITY

Ref: NEW03

| | |
|-----------------|-------------------------------------|
| Status | demolished |
| Borough | Greenwich |
| Present parish | CHARLTON, ST LUKE WITH HOLY TRINITY |
| Built | 1894 |
| Build architect | John Rowland |

Further information This permanent building replaced a temporary church of 1887. It was designed by a local architect and seated 420.

"Cruciform with aisles and west porch. Red brick with stone dressings. Early English transitional style with cusped lancets, paired in clerestory and in group of 3 at West end. Plain paired aisle lancets. Low buttresses to aisle bays. 3 single lancets at East end. Brick plinth. High pitched tiled roofs. Inside a 5-bay nave; round piers with roll moulded capitals. Detached shafts separate paired aisle windows. 2 arches, with granite central pier, to organ chamber in North aisle extension. Arch braced timber roof, main braces resting on attached half-columns on stiff-leaf corbels. Screen of 1910 by Greenaway and Newberry." (Statutory list description). The CCC has a more detailed description.

Declared redundant 1974 (having been listed the previous year, presumably in an attempt to save it), and demolished 1975. The parish was merged with [Charlton, St Luke](#). A housing block (Trinity Court, Charlton Lane) is now on the site.

| | |
|-----------------------|----------------------------|
| Address | Woolwich Road |
| Postcode (if located) | SE7 8LR |
| Grid reference | TQ 417 787 |

| | |
|--------------------------------------|-----------------|
| Grade | C |
| Listed Building ref. (if applicable) | 396933 |
| Listing found? (if applicable) | YES |
| CPW / CCC report on file? | YES, dated 1973 |

| | |
|---------------------------------|----------------------|
| Record office & reference | Greenwich |
| Diocesan property reference no. | basement archive 2/2 |



NOTES

Record office:
LMA=London Metropolitan Archives
www.cityoflondon.gov.uk/lma/

CPW/CCC refers to the reports prepared on churches proposed for demolition

Click on grid reference to view a location map (accurate to within 100 metres)

For further information contact
pastoral@southwark.anglican.org

Last updated July 2007

Former places of worship in the Diocese of Southwark

NEW CHARLTON, TROUGHTON ROAD MISSION

Ref: NEW04

also known as the GOOD SHEPHERD CHURCH

| | |
|--------------------------------------|---|
| Status | converted or used for purposes other than worship |
| Borough | Greenwich |
| Present parish | CHARLTON, ST LUKE WITH HOLY TRINITY |
| Built | 1900 |
| Build architect | J Rowland |
| Further information | <p>A 200-seater mission hall of the former Holy Trinity parish (now part of St Luke's). It was known by 1937 as the Good Shepherd.</p> <p>We do not know when it ceased to be used for worship but when Holy Trinity closed in 1974, it was conveyed to the Institute of Cultural Exchange as the Rathmore Youth Centre. The conveyance was apparently intended as a freehold sale although this was disputed by St Luke's parish in 2001.</p> <p>The building was again sold in July 2003 but it is not clear what use it now has other than occasionally as a polling station. It still carries the name "Good Shepherd Church". The unusual benches outside it are an award-winning artwork.</p> <p>Not to be confused with the independent Simms Mission on the same road (demolished 1970)</p> |
| Address | Troughton Road |
| Postcode (if located) | SE7 7QE |
| Grid reference | TQ 408 784 |
| Grade | not known whether listed |
| Listed Building ref. (if applicable) | N/A |
| Listing found? (if applicable) | NO |
| CPW / CCC report on file? | NO |
| Record office & reference | not used for baptism/weddings |
| Diocesan property reference no. | 0971 ; basement archive 5/4 |



NOTES

Record office:
LMA=London Metropolitan Archives
www.cityoflondon.gov.uk/lma/

CPW/CCC refers to the reports prepared on churches proposed for demolition

Click on grid reference to view a location map (accurate to within 100 metres)

For further information contact
pastoral@southwark.anglican.org

Last updated January 2008

Former places of worship in the Diocese of Southwark

NEW ELTHAM, ALL SAINTS

Ref: NEW05

also known as POPE STREET MISSION HALL

Status demolished

Borough Greenwich

Present parish NEW ELTHAM, ALL SAINTS

Built 1884

Build architect unknown

Further information An iron chapel, replaced in 1898 by the present [permanent building](#) in Bercta Road. Location not determined.

Address Footscray Road (or Avery Hill Road? - sources differ)

Postcode (if located) N/A

Grid reference not located

Grade N/A

Listed Building ref. (if applicable) N/A

Listing found? (if applicable) NO

CPW / CCC report on file? NO

Record office & reference Assumed still to be at the present church

Diocesan property reference no. not applicable

WE HAVE NOT YET FOUND A
PHOTOGRAPH OR DRAWING
OF THIS BUILDING

do contact us if you can assist

NOTES

Record office:
LMA=London Metropolitan Archives
www.cityoflondon.gov.uk/lma/

CPW/CCC refers to the reports prepared on
churches proposed for demolition

Click on grid reference to view a location map
(accurate to within 100 metres)

For further information contact
pastoral@southwark.anglican.org

Last updated July 2007

Former places of worship in the Diocese of Southwark

NEW ELTHAM, ST AIDAN (EDGEBURY)

Ref: NEW06

also known as WOOLWICH, ST AIDAN

| | |
|--------------------------------------|--|
| Status | demolished |
| Borough | Bromley (now); Greenwich (originally) |
| Present parish | NEW ELTHAM, ALL SAINTS |
| Built | 1957 |
| Build architect | unknown |
| Further information | <p>A slightly unusual design, comprising brick cavity walls with tubular steel columns (according to a quinquennial inspection report). There was a single chimed bell.</p> <p>Commissioned by Rochester Diocese but All Saints parish was extended when St Aidan's was built to take in part of various parishes from Rochester Diocese. It was listed in the 1962 Diocesan Directory as a licensed place of worship but baptism registers only begin in 1964.</p> <p>It was closed as a church in December 1974 and sold in 1977 to the Scouts but was disused from 1994. The site was eventually sold in 2001 and the old church demolished for housing development. An old signpost at the entrance of Gravelwood Close still pointed to St Aidan's in 2005.</p> |
| Address | Gravelwood Close |
| Postcode (if located) | BR7 6JT |
| Grid reference | TQ 442 721 |
| Grade | N/A |
| Listed Building ref. (if applicable) | N/A |
| Listing found? (if applicable) | NO |
| CPW / CCC report on file? | NO |
| Record office & reference | records with All Saints parish - to be archived at Greenwich |
| Diocesan property reference no. | not applicable |



NOTES

Record office:
LMA=London Metropolitan Archives
www.cityoflondon.gov.uk/lma/

CPW/CCC refers to the reports prepared on churches proposed for demolition

Click on grid reference to view a location map (accurate to within 100 metres)

For further information contact
pastoral@southwark.anglican.org

Last updated July 2007

Former places of worship in the Diocese of Southwark

NEW MALDEN, ST JAMES

Ref: NEW07

| | |
|--------------------------------------|---|
| Status | demolished |
| Borough | Kingston upon Thames |
| Present parish | NEW MALDEN & COOMBE, CHRIST CHURCH |
| Built | 1904 |
| Build architect | V Davison |
| Further information | <p>A licensed place of worship in New Malden (Christ Church) parish. It superseded a temporary building c.1860 on Poplar Walk, now Poplar Grove, and was replaced in 1933 by the present church of Malden, St James. Used as a hall until sold in 1964 to finance a new hall, and since demolished.</p> <p>See Richardson, K, "The Twenty-Five Churches Of The Diocese Of Southwark", pp 79-84.</p> |
| Address | Burlington Road |
| Postcode (if located) | KT3 |
| Grid reference | not located on street |
| Grade | N/A |
| Listed Building ref. (if applicable) | N/A |
| Listing found? (if applicable) | NO |
| CPW / CCC report on file? | NO |
| Record office & reference | Surrey (baptisms 1930-33) |
| Diocesan property reference no. | not applicable |

WE HAVE NOT YET FOUND A
PHOTOGRAPH OR DRAWING
OF THIS BUILDING

do contact us if you can assist

NOTES

Record office:
LMA=London Metropolitan Archives
www.cityoflondon.gov.uk/lma/

CPW/CCC refers to the reports prepared on
churches proposed for demolition

Click on grid reference to view a location map
(accurate to within 100 metres)

For further information contact
pastoral@southwark.anglican.org

Last updated July 2007

Former places of worship in the Diocese of Southwark

NEWINGTON, ALL SOULS

Ref: NEW08

Also known as GROSVENOR PARK, ALL SOULS
and later as CAMBERWELL, ST MICHAEL

| | |
|---------------------|---|
| Status | demolished |
| Borough | Southwark |
| Present parish | CAMBERWELL, ST MICHAEL & ALL ANGELS AND ALL SOULS WITH EMMANUEL |
| Built | 1871 |
| Build architect | H Jarvis |
| Further information | The parish was allegedly formed out of St. Peter's (Clapham?). |

"Stock brick with stone dressings in the style of the 13th century ... chancel with side chapels, nave of five bays with a clerestory over and a gabled roof, low aisles with lean-to roof, and a central tower-over the western half of the chancel-with large bell-chamber windows, and finished with corner pinnacles. The principal entrance is at the south-west. The east end is towards the road."
(extracts from the [British History](#) website)

"The inside is spacious (two bays of the nave are screened off at the west ... paintings of Old and New Testament worthies in the spandrels of the arcade."
(from 'Parish Churches of London', Basil F L Clarke, Batsford, 1966)

Damaged in World War 2, a scheme of 1956 provided for its restoration. By 1961 it was known as Camberwell, St Michael, as the [church](#) of that name in Sultan Street was about to be demolished. It was declared redundant and demolished in 1973; the site was sold in 1974 for £ 84,000 and housing and shops now stand around the three sides of the triangular site. It was replaced by the new church of [Camberwell, St Michael and All Angels](#) but the name of the parish still reflects this church's original name.

| | |
|--------------------------------------|----------------------------|
| Address | Grosvenor Park |
| Postcode (if located) | SE5 0NQ |
| Grid reference | TQ 321 775 |
| Grade | not known whether listed |
| Listed Building ref. (if applicable) | N/A |
| Listing found? (if applicable) | NO |
| CPW / CCC report on file? | NO |
| Record office & reference | LMA/P92/ALS |
| Diocesan property reference no. | not applicable |

NOTES

WE HAVE NOT YET FOUND A
PHOTOGRAPH OR DRAWING
OF THIS BUILDING

do contact us if you can assist

Record office:
LMA=London Metropolitan Archives
www.cityoflondon.gov.uk/lma/

CPW/CCC refers to the reports prepared on
churches proposed for demolition

Click on grid reference to view a location map
(accurate to within 100 metres)

For further information contact
pastoral@southwark.anglican.org

Last updated July 2007

Former places of worship in the Diocese of Southwark

NEWINGTON, LORRIMORE STREET MISSION

Ref: NEW09

| | |
|--------------------------------------|---|
| Status | unknown (presumed demolished) |
| Borough | Southwark |
| Present parish | NEWINGTON, ST PAUL |
| Built | ? |
| Build architect | unknown |
| Further information | Mentioned in the 1923 Diocesan Directory as a licensed place of worship of St Paul's parish. Lorrimore Street no longer exists under that name. The building was probably demolished but requires a site visit to prove this. |
| Address | [Lorrimore Street] now Olney Road |
| Postcode (if located) | SE17 |
| Grid reference | TQ 320 778 |
| Grade | not known whether listed |
| Listed Building ref. (if applicable) | N/A |
| Listing found? (if applicable) | NO |
| CPW / CCC report on file? | NO |
| Record office & reference | not known |
| Diocesan property reference no. | not applicable |

WE HAVE NOT YET FOUND A
PHOTOGRAPH OR DRAWING
OF THIS BUILDING

do contact us if you can assist

NOTES

Record office:
LMA=London Metropolitan Archives
www.cityoflondon.gov.uk/lma/

CPW/CCC refers to the reports prepared on
churches proposed for demolition

Click on grid reference to view a location map
(accurate to within 100 metres)

For further information contact
pastoral@southwark.anglican.org

Last updated July 2007

Former places of worship in the Diocese of Southwark

NEWINGTON, ST ANDREW

Ref: NEW10

may also have been known as SOUTHWARK, ST ANDREW

| | |
|-----------------|--------------------------------------|
| Status | demolished |
| Borough | Southwark |
| Present parish | SOUTHWARK, HOLY TRINITY & ST MATTHEW |
| Built | 1874-1876 |
| Build architect | Newman & Billing |

Further information

The parish of St Andrew, Newington was formed from Holy Trinity in 1877. The church, consisted of a chancel with vestry and organ chamber, a nave with north and south aisles, a tower in the west bay of the south aisle and a shallow porch against the tower. It was built of stock bricks with red brick dressings and slate roofs. It was designed in late 13th-century style.

No description found although a plan exists on the [ICBS](#) website, reference 07754. It was probably damaged in World War 2 as it was declared redundant in 1940 and demolished in 1956. The church hall remained but was demolished c 1980, following a fire. A BP filling station stands on the site as of 2010.

The above information was supplied by [James Manning](#)

| | |
|-----------------------|--|
| Address | New Kent Road (corner of Theobald Street). |
| Postcode (if located) | SE1 4AG |
| Grid reference | TQ 326 790 |

| | |
|--------------------------------------|-----|
| Grade | N/A |
| Listed Building ref. (if applicable) | N/A |
| Listing found? (if applicable) | NO |
| CPW / CCC report on file? | NO |

| | |
|---------------------------------|--|
| Record office & reference | LMA/P92/AND - registers from 1876 to 1945. |
| Diocesan property reference no. | not applicable |



An old photo of the church and a later one of the hall, following the fire.

NOTES

Record office:
LMA=London Metropolitan Archives
www.cityoflondon.gov.uk/lma/

CPW/CCC refers to the reports prepared on churches proposed for demolition

Click on grid reference to view a location map (accurate to within 100 metres)

For further information contact
pastoral@southwark.anglican.org

Last updated January 2010

Former places of worship in the Diocese of Southwark

NEWINGTON, ST GABRIEL

Ref: NEW11

also known as SOUTHWARK, ST GABRIEL
or WILBERFORCE MISSION CHURCH

| | |
|-----------------|--------------------|
| Status | demolished |
| Borough | Southwark |
| Present parish | NEWINGTON, ST MARY |
| Built | 1874 |
| Build architect | unknown |

| | |
|---------------------|---|
| Further information | A mission chapel of Newington, St Mary; redundant 1936, demolished 1937. No description found. Site sold for £4 to Southwark Council in 1939 and turned into a park. |
|---------------------|---|

| | |
|-----------------------|--|
| Address | [St Gabriel Street] site now on Churchyard Row |
| Postcode (if located) | SE11 4TW |
| Grid reference | TQ 318 788 |

| | |
|--------------------------------------|-----|
| Grade | N/A |
| Listed Building ref. (if applicable) | N/A |
| Listing found? (if applicable) | NO |
| CPW / CCC report on file? | NO |

| | |
|---------------------------------|----------------|
| Record office & reference | LMA/P92/MRY |
| Diocesan property reference no. | not applicable |

WE HAVE NOT YET FOUND A
PHOTOGRAPH OR DRAWING
OF THIS BUILDING

do contact us if you can assist

NOTES

Record office:
LMA=London Metropolitan Archives
www.cityoflondon.gov.uk/lma/

CPW/CCC refers to the reports prepared on
churches proposed for demolition

Click on grid reference to view a location map
(accurate to within 100 metres)

For further information contact
pastoral@southwark.anglican.org

Last updated July 2007

Former places of worship in the Diocese of Southwark

NEWINGTON, ST MARY (1)

Ref: NEW12

| | |
|-----------------|--------------------|
| Status | demolished |
| Borough | Southwark |
| Present parish | NEWINGTON, ST MARY |
| Built | c. 1792 |
| Build architect | F Hurlblatt |

Further information Earlier churches existed from Norman times (the earliest registers are from 1561). This one was built c.1792 and demolished 1875 for road widening. The clock tower remained until at least 1961 but has also now been demolished. The 1876 [replacement church](#) (NEW13) was on a different site. Only the churchyard railings remain and are listed. The churchyard remains consecrated and subject to the Faculty Jurisdiction.

Address Churchyard Row
Postcode (if located) SE11 4QU
Grid reference [TQ 319 788](#)

Grade 2 (Railings only)
Listed Building ref. (if applicable) 471141
Listing found? (if applicable) YES
CPW / CCC report on file? NO

Record office & reference LMA/P92/MRY
Diocesan property reference no. 0851



NOTES

Record office:
LMA=London Metropolitan Archives
www.cityoflondon.gov.uk/lma/

CPW/CCC refers to the reports prepared on churches proposed for demolition

Click on grid reference to view a location map (accurate to within 100 metres)

For further information contact
pastoral@southwark.anglican.org

Last updated July 2007

Former places of worship in the Diocese of Southwark

NEWINGTON, ST MARY (2)

Ref: NEW13

| | |
|-----------------|--------------------|
| Status | demolished |
| Borough | Southwark |
| Present parish | NEWINGTON, ST MARY |
| Built | 1876 |
| Build architect | J Fowler |

Further information This church superseded the [old parish church](#) (NEW12) and was itself destroyed in World War 2 and [rebuilt](#) in 1958 on the same site.

Only the tower remains and is listed : the description reads “*Kentish rag with ashlar detail. 4-stage pinnacled tower built in Early English style. The fragment of wall which remains on the north side of the tower retains an elaborately moulded doorway. The outer portion of this has a pointed arch supported by piers with 2 attached columns to either side, and the inner part has a semicircular cusped arch carried by piers with one attached column each. The tympanum under the arch has a sculpted figure of Christ in Majesty framed by a mandorla with demi figures of angels and banners on each side.*”

| | |
|-----------------------|----------------------------|
| Address | Kennington Park Rd |
| Postcode (if located) | SE11 4JH |
| Grid reference | TQ 317 784 |

| | |
|--------------------------------------|---|
| Grade | 2 (tower only) and in a Conservation Area |
| Listed Building ref. (if applicable) | 471040 |
| Listing found? (if applicable) | YES |
| CPW / CCC report on file? | NO |

| | |
|---------------------------------|----------------|
| Record office & reference | LMA/P92/MRY |
| Diocesan property reference no. | not applicable |



A recent photo of the tower is available on the [Images of England](#) website using the reference 471040 but is copyright and unable to be reproduced here.

NOTES

Record office:
LMA=London Metropolitan Archives
www.cityoflondon.gov.uk/lma/

CPW/CCC refers to the reports prepared on churches proposed for demolition

Click on grid reference to view a location map (accurate to within 100 metres)

For further information contact
pastoral@southwark.anglican.org

Last updated July 2007

Former places of worship in the Diocese of Southwark

NEWINGTON, ST PAUL

Ref: NEW14

formerly known as WALWORTH, ST PAUL

| | |
|-----------------|--------------------|
| Status | demolished |
| Borough | Southwark |
| Present parish | NEWINGTON, ST PAUL |
| Built | 1856 |
| Build architect | H Jarvis |

Further information The church was consecrated on 24 December 1856 and was originally also known as Walworth, St Paul. No description found yet although the old photo below gives an impression.

It was destroyed in World War 2 and [rebuilt](#) in 1956 on the same site.

| | |
|-----------------------|----------------------------|
| Address | Lorrimore Square |
| Postcode (if located) | SE17 3QU |
| Grid reference | TQ 320 780 |

| | |
|--------------------------------------|-----|
| Grade | N/A |
| Listed Building ref. (if applicable) | N/A |
| Listing found? (if applicable) | NO |
| CPW / CCC report on file? | NO |

| | |
|---------------------------------|----------------|
| Record office & reference | LMA/P92/PAU1 |
| Diocesan property reference no. | not applicable |



NOTES

Record office:
LMA=London Metropolitan Archives
www.cityoflondon.gov.uk/lma/

CPW/CCC refers to the reports prepared on churches proposed for demolition

Click on grid reference to view a location map (accurate to within 100 metres)

For further information contact
pastoral@southwark.anglican.org

Last updated July 2007

Former places of worship in the Diocese of Southwark

NORBITON, ST STEPHEN

Ref: NOR01

| | |
|-----------------|----------------------|
| Status | demolished |
| Borough | Kingston upon Thames |
| Present parish | NORBITON, ST PETER |
| Built | 1909 |
| Build architect | unknown |

| | |
|---------------------|--|
| Further information | <p>Initially a 1908 conversion of existing school buildings, consisting of a brick church and a (timber?) hut alongside. It was dedicated, not consecrated. A prefabricated church hall replaced the hut in 1966.</p> <p>The church remained in use for worship until 1971 and was leased in 1973 to the YMCA. Following a fire in 1978, the brick church was demolished and the "prefab" sold to the Sea Scouts for use elsewhere. The site was sold for housing development. Further details in a parish history book (borrowed & returned to the parish).</p> |
|---------------------|--|

| | |
|-----------------------|----------------------------|
| Address | Hampden Road |
| Postcode (if located) | KT1 3LG |
| Grid reference | TQ 194 690 |

| | |
|--------------------------------------|-----|
| Grade | N/A |
| Listed Building ref. (if applicable) | N/A |
| Listing found? (if applicable) | NO |
| CPW / CCC report on file? | NO |

| | |
|---------------------------------|--|
| Record office & reference | If baptisms were carried out then they were probably recorded in the main parish registers which are now in Surrey History Centre. |
| Diocesan property reference no. | not applicable |

WE HAVE NOT YET FOUND A
PHOTOGRAPH OR DRAWING
OF THIS BUILDING

do contact us if you can assist

NOTES

Record office:
LMA=London Metropolitan Archives
www.cityoflondon.gov.uk/lma/

CPW/CCC refers to the reports prepared on churches proposed for demolition

Click on grid reference to view a location map (accurate to within 100 metres)

For further information contact
pastoral@southwark.anglican.org

Last updated July 2007

Former places of worship in the Diocese of Southwark

NORBURY, ST STEPHEN

Ref: NOR02

| | |
|-----------------|--------------------------------------|
| Status | demolished |
| Borough | Croydon |
| Present parish | NORBURY & THORNTON HEATH, ST STEPHEN |
| Built | 1889 |
| Build architect | unknown |

Further information A timber framed, iron-clad mission room of the Parish of [Croydon, Holy Saviour](#). Its exact location remains uncertain. It was used for worship until 1909 when it was replaced by the present [parish church](#) of Norbury & Thornton Heath, St Stephen. It remained in use as a parish hall until superseded by a brick hall in 1928. The altar, cross and iron screen in the present church are survivals from the mission room (extracts from the parish history book dated 1949).

Address Winterbourne Road
Postcode (if located) CR7 7QT?
Grid reference [TQ 314 684](#) (APPROX: not located on street)

Grade N/A
Listed Building ref. (if applicable) N/A
Listing found? (if applicable) NO
CPW / CCC report on file? NO

Record office & reference Surrey History Centre only has registers for St Stephen's from 1909; if the mission room was used for baptisms, entries would be in the St Saviour's register which is still with the parish.

Diocesan property reference no. not applicable



NOTES

Record office:
LMA=London Metropolitan Archives
www.cityoflondon.gov.uk/lma/

CPW/CCC refers to the reports prepared on churches proposed for demolition

Click on grid reference to view a location map (accurate to within 100 metres)

For further information contact
pastoral@southwark.anglican.org

Last updated July 2007

Former places of worship in the Diocese of Southwark

NORTH DULWICH, ST FAITH

Ref: NOR03

| | |
|-----------------|---|
| Status | converted or used for purposes other than worship |
| Borough | Southwark |
| Present parish | NORTH DULWICH, ST FAITH |
| Built | 1907-9 |
| Build architect | unknown |

Further information The building, which is in "[Arts & Crafts](#)" style, is still in use as a community centre; it was replaced as a place of worship by the [present church](#) building (1959) adjacent.

Address Sunray Avenue
Postcode (if located) SE24 9PT
Grid reference [TQ 328 748](#)

Grade not listed
Listed Building ref. (if applicable) N/A
Listing found? (if applicable) NO
CPW / CCC report on file? NO

Record office & reference registers still with the parish
Diocesan property reference no. not applicable



NOTES

Record office:
LMA=London Metropolitan Archives
www.cityoflondon.gov.uk/lma/

CPW/CCC refers to the reports prepared on churches proposed for demolition

Click on grid reference to view a location map (accurate to within 100 metres)

For further information contact
pastoral@southwark.anglican.org

Last updated July 2007

Former places of worship in the Diocese of Southwark

NORTH SHEEN, ST PETER

Ref: NOR04

| | |
|-----------------|-----------------------------|
| Status | demolished |
| Borough | Richmond upon Thames |
| Present parish | KEW, ST PHILIP & ALL SAINTS |
| Built | 1910 (approx) |
| Build architect | unknown |

Further information This was a licensed place of worship in the parish of Richmond [later Kew] St Luke. Registers only exist from 1910-1912. It was replaced in 1929 by North Sheen (Kew) [St Philip & All Saints](#) which is still open, and thereafter used as a parish hall.

It was sold in 1966 to the Roman Catholic church, who also used it as a hall until it was demolished some time in the 1990s. A block of sheltered housing now stands on the site (St Philip's Court).

| | |
|------------------------------|---|
| Address | Marksbury Avenue (corner of Chilton Road) |
| Postcode (if located) | TW9 4JE |
| Grid reference | TQ 193 759 |

| | |
|---|------------|
| Grade | not listed |
| Listed Building ref. (if applicable) | N/A |
| Listing found? (if applicable) | NO |
| CPW / CCC report on file? | NO |

| | |
|--|--|
| Record office & reference | Surrey History Centre (baptisms 1910-1912) |
| Diocesan property reference no. | not applicable |



Photo courtesy of Gill Fox (local resident)

NOTES

Record office:
LMA=London Metropolitan Archives
www.cityoflondon.gov.uk/lma/

CPW/CCC refers to the reports prepared on churches proposed for demolition

Click on grid reference to view a location map (accurate to within 100 metres)

For further information contact
pastoral@southwark.anglican.org

Last updated September 2010

Former places of worship in the Diocese of Southwark

NUNHEAD, CHELTENHAM COLLEGE MISSION

Ref: NUN01

| | |
|-----------------|-------------------------------|
| Status | demolished |
| Borough | Southwark |
| Present parish | NUNHEAD, ST ANTONY W ST SILAS |
| Built | 1892 |
| Build architect | unknown |

| | |
|---------------------|--|
| Further information | <p>An iron church. The Charles Booth Online Archive refers to an interview with Reverend James Albert Owen, head of the mission, and to a photograph of the mission buildings (November 1900) - held at the LSE library, ref. B311. It apparently had an ecclesiastical district assigned to it as shown on the 'Booth' website.</p> <p>The last record of it was 1910 and it was demolished at some point. The site was subsequently occupied by light industry - possibly the Royale Pram Works that was in the same street? - and is now housing (Abbotsbury Mews).</p> <p>The College may have some further information but has not responded to an enquiry.</p> |
|---------------------|--|

| | |
|-----------------------|----------------------------|
| Address | Nunhead Grove |
| Postcode (if located) | SE15 3LS |
| Grid reference | TQ 351 756 |

| | |
|--------------------------------------|----------------|
| Grade | not listed |
| Listed Building ref. (if applicable) | N/A |
| Listing found? (if applicable) | NO |
| CPW / CCC report on file? | NO |
| Record office & reference | LMA/P73/ANT |
| Diocesan property reference no. | not applicable |



The site in 2008

WE HAVE NOT YET FOUND A
PHOTOGRAPH OR DRAWING
OF THIS BUILDING
(but see note above
about the LSE library)

do contact us if you can assist

NOTES

Record office:
LMA=London Metropolitan Archives
www.cityoflondon.gov.uk/lma/

CPW/CCC refers to the reports prepared on
churches proposed for demolition

Click on grid reference to view a location map
(accurate to within 100 metres)

For further information contact
pastoral@southwark.anglican.org

Last updated August 2008

Former places of worship in the Diocese of Southwark

NUNHEAD, ST ANTONY

Ref: NUN02

formerly NUNHEAD, ST ANTHOLIN

| | |
|-----------------|---------------------------------------|
| Status | still used for worship (not Anglican) |
| Borough | Southwark |
| Present parish | NUNHEAD, ST ANTONY W ST SILAS |
| Built | 1878 / rebuilt 1957 |
| Build architect | Ewan Christian / Lawrence King |

Further information

The original St Antholin's was destroyed by bombing on 27/28 December 1940 and rebuilt to the designs of Lawrence King; reconsecrated in 1957 and on 14 March 1958 officially renamed St Antony. The building was shortened by constructing the new west gable one bay in to the original and now consists of a wide single volume nave and chancel with north and south aisles, a wooden floor and suspended ceiling. An organ chamber occupies the east bay of the north aisle and the Lady Chapel is similarly positioned in the south aisle. A modern vicarage was constructed adjacent to the west gable wall. The church is constructed in red brick with stone dressings and rendered internal walls, and a mixture of metal clad and slate roofs. There are two bells by Gillett & Johnston. The church was listed in 1972.

In 1990 the parish was combined with that of [St Silas](#) (NUN04). St Antholin's was declared redundant in 2001 and sold for about £1 million to a Pentecostal congregation to help fund the building of a [new parish church](#). It is now known as the Lighthouse Cathedral.

| | |
|-----------------------|----------------------------|
| Address | Nunhead Lane |
| Postcode (if located) | SE15 3TU |
| Grid reference | TQ 348 756 |

| | |
|--------------------------------------|-----------------|
| Grade | 2 |
| Listed Building ref. (if applicable) | 471145 |
| Listing found? (if applicable) | YES |
| CPW / CCC report on file? | YES, dated 1998 |

| | |
|---------------------------------|---------------------------------------|
| Record office & reference | LMA/P73/ANT & P73/MMG |
| Diocesan property reference no. | 0801/PKT66 & basement archive 2/2+7/1 |



NOTES

Record office:
LMA=London Metropolitan Archives
www.cityoflondon.gov.uk/lma/

CPW/CCC refers to the reports prepared on churches proposed for demolition

Click on grid reference to view a location map (accurate to within 100 metres)

For further information contact
pastoral@southwark.anglican.org

Last updated August 2008

Former places of worship in the Diocese of Southwark

NUNHEAD, ST MICHAEL

Ref: NUN03

| | |
|--------------------------------------|--|
| Status | unknown (presumed demolished) |
| Borough | Southwark |
| Present parish | NUNHEAD, ST ANTONY W ST SILAS |
| Built | 1865 (approx) |
| Build architect | unknown |
| Further information | The only reference found is in the LMA list of church registers held. The reference number suggests it was a mission church of [Peckham] St Mary Magdalene. Given the dates, it may well have been the precursor to Nunhead, St Antholin (NUN02) built 1877. It is probable that St Michael's has been demolished (possibly it was on the same site as St Antholin) but since its location has not been established this remains unproven. |
| Address | Nunhead Lane |
| Postcode (if located) | SE15 |
| Grid reference | not located on the street |
| Grade | not known whether listed |
| Listed Building ref. (if applicable) | N/A |
| Listing found? (if applicable) | NO |
| CPW / CCC report on file? | NO |
| Record office & reference | LMA/P73/MMG - registers 1865-1877 |
| Diocesan property reference no. | not applicable |

WE HAVE NOT YET FOUND A
PHOTOGRAPH OR DRAWING
OF THIS BUILDING

do contact us if you can assist

NOTES

Record office:
LMA=London Metropolitan Archives
www.cityoflondon.gov.uk/lma/

CPW/CCC refers to the reports prepared on
churches proposed for demolition

Click on grid reference to view a location map
(accurate to within 100 metres)

For further information contact
pastoral@southwark.anglican.org


Last updated July 2007

Former places of worship in the Diocese of Southwark

NUNHEAD, ST SILAS

Ref: NUN04

| | |
|--------------------------------------|---|
| Status | demolished |
| Borough | Southwark |
| Present parish | NUNHEAD, ST ANTHONY W ST SILAS |
| Built | 1903 |
| Build architect | J E K Cutts |
| Further information | <p>The parish was formed in 1895 (with a mission hall in Inverton Road) from parts of Honor Oak (Forest Hill), St Augustine; Hatcham, St Catherine; and Nunhead, St Antholin. The original design featured a north west tower. In the event funds were short and the baptistry was not built until 1913, the vestries were built in 1927 and the tower was omitted entirely. (<i>extract from CCC report</i>).</p> <p>A floor plan and perspective drawing are available from the ICBS. The accommodation comprised nave, north and south aisles, chancel, south east chapel, organ chamber, baptistry and western porches, choir vestry, priest's vestry and WC. There was a single bell which has probably been retained in the new church.</p> <p>The church remained open until declared redundant and demolished in 2001 due to subsidence caused by clay heave. A new church was built on the same site, as Nunhead, St Antony with St Silas (the two parishes having been combined in 1990).</p> |
| Address | Ivydale Road |
| Postcode (if located) | SE15 3DF |
| Grid reference | TQ 358 750 |
| Grade | Not Listed |
| Listed Building ref. (if applicable) | N/A |
| Listing found? (if applicable) | NO |
| CPW / CCC report on file? | YES, dated 1998 |
| Record office & reference | LMA/P73/SIL |
| Diocesan property reference no. | basement archive 5/5+7/1 |



NOTES

Record office:
LMA=London Metropolitan Archives
www.cityoflondon.gov.uk/lma/

CPW/CCC refers to the reports prepared on churches proposed for demolition

Click on grid reference to view a location map (accurate to within 100 metres)

For further information contact
pastoral@southwark.anglican.org

Last updated July 2007

Former places of worship in the Diocese of Southwark

NUNHEAD, WAVERLEY PARK MISSION

Ref: NUN05

| | |
|-----------------|---------------------------------------|
| Status | still used for worship (not Anglican) |
| Borough | Southwark |
| Present parish | NUNHEAD, ST ANTONY W ST SILAS |
| Built | 1896 (approx) |
| Build architect | unknown |

| | |
|-----------------------|--|
| Further information | The registers for the Anglican church only run from 1896-1903; the dates of opening and closure are unknown. The building is now a Seventh Day Adventist church. |
| Address | Ivydale Road |
| Postcode (if located) | SE15 3DX |
| Grid reference | TQ 357 755 |

| | |
|--------------------------------------|------------|
| Grade | not listed |
| Listed Building ref. (if applicable) | N/A |
| Listing found? (if applicable) | NO |
| CPW / CCC report on file? | NO |

| | |
|---------------------------------|----------------|
| Record office & reference | LMA/P73/SIL |
| Diocesan property reference no. | not applicable |



NOTES

Record office:
LMA=London Metropolitan Archives
www.cityoflondon.gov.uk/lma/

CPW/CCC refers to the reports prepared on churches proposed for demolition

Click on grid reference to view a location map (accurate to within 100 metres)

For further information contact
pastoral@southwark.anglican.org

Last updated July 2007

Former places of worship in the Diocese of Southwark

PECKHAM (NORTH), ALL SAINTS

Ref: PEC01

| | |
|-----------------|-----------------------|
| Status | demolished |
| Borough | Southwark |
| Present parish | CAMBERWELL, ST GEORGE |
| Built | 1894 |
| Build architect | Walter Planck |

Further information

Described by Clarke (Parish Churches of London, 1966) as "large and unwanted", the building was badly damaged in World War 2. Registers exist from 1892 to 1954 although one letter claims it was taken down in 1952. It was not destroyed but taken down and rebuilt to a different design as Biggin Hill, St Mark (Rochester Diocese) in 1959. The site has been redeveloped for housing.

The parish was united in 1956 with that of [St Andrew](#) (PEC02).

Not to be confused with [Camberwell, All Saints](#) which is still in use and locally referred to as Peckham, All Saints.

| | |
|-----------------------|----------------------------|
| Address | Davey Street |
| Postcode (if located) | SE15 6LF |
| Grid reference | TQ 338 776 |

| | |
|--------------------------------------|------------|
| Grade | not listed |
| Listed Building ref. (if applicable) | N/A |
| Listing found? (if applicable) | NO |
| CPW / CCC report on file? | NO |

| | |
|---------------------------------|--------------|
| Record office & reference | LMA/P73/ALL1 |
| Diocesan property reference no. | N/A |



the church on its original site



rebuilt at Biggin Hill

Copyright [Philip Talmage](#) and
licensed for reuse under this
[Creative Commons Licence](#).

NOTES

Record office:
LMA=London Metropolitan Archives
www.cityoflondon.gov.uk/lma/

CPW/CCC refers to the reports prepared on churches proposed for demolition

Click on grid reference to view a location map (accurate to within 100 metres)

For further information contact
pastoral@southwark.anglican.org

Last updated June 2008

Former places of worship in the Diocese of Southwark

PECKHAM, ST ANDREW

Ref: PEC02

| | |
|-----------------|---------------------------------------|
| Status | still used for worship (not Anglican) |
| Borough | Southwark |
| Present parish | PECKHAM, ST JOHN WITH ST ANDREW |
| Built | 1865 |
| Build architect | E Bassett Keeling |

Further information *"The church was built mainly through the efforts of Rev Daniel Moore of Camden Church ... consecration was on 23 October 1865. The church is ragstone faced, and shows its west front towards the street: a low north-west tower, with a porch at the bottom, and a narthex with a door at the south end. A north aisle and transept, balanced on the south by a narrow aisle of two bays. Apsidal chancel [with] windows by L Wilkinson, 1955."* (extract from entry in 'Parish Churches of London', Clarke, 1955). There was a single bell in the tower but by 1974 it was unringable and recordings were played instead.

The parish was united with that of [North Peckham, All Saints](#) (PEC01) from 1956. The church was declared redundant in 1978 and leased from 1980 (along with the adjacent Vicarage) to the Celestial Church of Christ. It was listed in 1998 and a detailed description of the building is available on the Images of England website using the reference 470967.

As of 2007 the freehold sale is being negotiated to the same body. The hall is leased to a childcare organisation.

| | |
|--------------------------------------|----------------------------|
| Address | Glengall Road, Camberwell |
| Postcode (if located) | SE15 6RH |
| Grid reference | TQ 341 775 |
| Grade | 2 |
| Listed Building ref. (if applicable) | 470967 |
| Listing found? (if applicable) | YES |
| CPW / CCC report on file? | YES, dated 1977 |
| Record office & reference | LMA/P73/AND |
| Diocesan property reference no. | 0738 |



NOTES

Record office:
LMA=London Metropolitan Archives
www.cityoflondon.gov.uk/lma/

CPW/CCC refers to the reports prepared on churches proposed for demolition

Click on grid reference to view a location map (accurate to within 100 metres)

For further information contact
pastoral@southwark.anglican.org

Last updated July 2007

Former places of worship in the Diocese of Southwark

PECKHAM, ST CHRYSOSTOM

Ref: PEC03

| | |
|--------------------------------------|--|
| Status | demolished |
| Borough | Southwark |
| Present parish | PECKHAM, ST JOHN WITH ST ANDREW |
| Built | 1813-4 |
| Build architect | unknown |
| Further information | <p>Originally the Peckham Chapel, a Proprietary Church seating 800 people and opened for divine service by Bishop's Licence. In 1865 it was renamed after St John Chrysostom, Bishop of Constantinople (347-407). The parish was not created until 1885. The church was described as "a barn-like structure of stock brick and cement of the quasi-Gothic. The chancel and nave are of equal width (the latter having galleries) lighted by wide pointed single lights and having an embattled parapet. The west front, which is of cement, faces the road, contains three entrances and is surmounted by a bell turret with an octagonal lantern." There was a hall on Goldsmith Road. [source: Peckham History website]. According to Potter's book (see below) it had a crypt and an upstairs chapel.</p> <p>It became disused at some point in the early 20th century but was reopened 1923 as a base for the Franciscans. Canon George Potter achieved some fame as its priest and wrote a book on parish life at that time. It remained in use until c.1960 when severe dry rot was discovered. Services were held in the Peckham Settlement but it was finally decided to build a new church on the site of the bombed St Jude's, and the church was demolished in 1963.</p> <p>The bell was re-used in the successor church of Peckham, St John with St Andrew. The site was sold in 1967 to the Greater London Council for shops & flats.</p> |
| Address | Peckham Hill Street |
| Postcode (if located) | SE15 6SS |
| Grid reference | TQ 342 769 |
| Grade | not known whether listed |
| Listed Building ref. (if applicable) | N/A |
| Listing found? (if applicable) | NO |
| CPW / CCC report on file? | NO |
| Record office & reference | LMA/P73/CRY |
| Diocesan property reference no. | not applicable |



Photo dated 1923



drawing dated 1914

NOTES

Record office:
LMA=London Metropolitan Archives
www.cityoflondon.gov.uk/lma/

CPW/CCC refers to the reports prepared on churches proposed for demolition

Click on grid reference to view a location map (accurate to within 100 metres)

For further information contact
pastoral@southwark.anglican.org

Last updated March 2012

Former places of worship in the Diocese of Southwark

PECKHAM, ST JUDE

Ref: PEC04

| | |
|-----------------|---------------------------------|
| Status | demolished |
| Borough | Southwark |
| Present parish | PECKHAM, ST JOHN WITH ST ANDREW |
| Built | 1880 |
| Build architect | A W Blomfield |

| | |
|-----------------------|---|
| Further information | This building, which replaced an earlier iron church, was bombed in World War 2 (only the vestry survived and was then referred to as St Jude's Chapel). It was declared redundant in 1960 and demolished c.1963. The new church of Peckham, St John with St Andrew was built on the same site. |
| Address | Springall Street, off Meeting House Lane |
| Postcode (if located) | SE15 2UN |
| Grid reference | TQ 348 772 |

| | |
|--------------------------------------|--------------------------|
| Grade | not known whether listed |
| Listed Building ref. (if applicable) | N/A |
| Listing found? (if applicable) | NO |
| CPW / CCC report on file? | NO |

| | |
|---------------------------------|----------------|
| Record office & reference | LMA/P73/JUD |
| Diocesan property reference no. | not applicable |



NOTES

Record office:
LMA=London Metropolitan Archives
www.cityoflondon.gov.uk/lma/

CPW/CCC refers to the reports prepared on churches proposed for demolition

Click on grid reference to view a location map (accurate to within 100 metres)

For further information contact
pastoral@southwark.anglican.org

Last updated July 2007

Former places of worship in the Diocese of Southwark

PECKHAM, ST MARK

Ref: PEC05

| | |
|-----------------|----------------------------|
| Status | demolished |
| Borough | Southwark |
| Present parish | PECKHAM, ST MARY MAGDALENE |
| Built | 1885 |
| Build architect | unknown |

| | |
|-----------------------|---|
| Further information | <p>The parish started 1878 with services held in a school.</p> <p>The permanent church was built 1883-5. "A building of red brick and stone in the style of the 13th century; it has a continuous chancel and nave, the former having an arch on either side opening into an organ chamber and a vestry, nave and low aisles, with arcades of three wide bays; a bell hangs in a bell-cote above the west gable." (from "British History Online")</p> <p>The church was bombed in World War 2; the registers cease in 1946. It was presumably demolished soon after the War but it was 1960 when the site was sold (or leased?). The John Donne School now occupies the site. There are conveyance deeds in the Diocesan archive but no photos.</p> |
| Address | [Harders Road] now Wood's Road |
| Postcode (if located) | SE15 2PX |
| Grid reference | TQ 347 767 |

| | |
|--------------------------------------|----------------|
| Grade | N/A |
| Listed Building ref. (if applicable) | N/A |
| Listing found? (if applicable) | NO |
| CPW / CCC report on file? | NO |
| Record office & reference | LMA/P73/MRK1 |
| Diocesan property reference no. | not applicable |

WE HAVE NOT YET FOUND A
PHOTOGRAPH OR DRAWING
OF THIS BUILDING

do contact us if you can assist

NOTES

Record office:
LMA=London Metropolitan Archives
www.cityoflondon.gov.uk/lma/

CPW/CCC refers to the reports prepared on
churches proposed for demolition

Click on grid reference to view a location map
(accurate to within 100 metres)

For further information contact
pastoral@southwark.anglican.org

Last updated August 2008

Former places of worship in the Diocese of Southwark

PECKHAM, ST MARY MAGDALENE

Ref: PEC06

| | |
|-----------------|----------------------------|
| Status | demolished |
| Borough | Southwark |
| Present parish | PECKHAM, ST MARY MAGDALENE |
| Built | 1841 |
| Build architect | R P Browne |

Further information

St Mary's Church was built on an oval plot of ground formerly called the "Duck's Nest". The surrounding fields were market gardens before being taken for house building. The church was of stock brick in the style of the end of the 12th century; it was very large, seating 1100 people. The church was largely destroyed by a land-mine on 21 September 1940 but was not demolished until the late 1950's. It had daughter Mission churches of St Paul's Consort Road, a hall, and a school. [source: [Peckham History](#) website]

A new church to a modernist design was built on the same site in 1962 - see next page - which in turn was replaced by the latest building on the site which opened in 2011.

| | |
|-----------------------|----------------------------|
| Address | St Mary's Road |
| Postcode (if located) | SE15 2EA |
| Grid reference | TQ 353 765 |

| | |
|--------------------------------------|------------|
| Grade | not listed |
| Listed Building ref. (if applicable) | N/A |
| Listing found? (if applicable) | NO |
| CPW / CCC report on file? | NO |

| | |
|---------------------------------|----------------|
| Record office & reference | not known |
| Diocesan property reference no. | not applicable |



NOTES

Record office:
LMA=London Metropolitan Archives
www.cityoflondon.gov.uk/lma/

CPW/CCC refers to the reports prepared on churches proposed for demolition

Click on grid reference to view a location map (accurate to within 100 metres)

For further information contact
pastoral@southwark.anglican.org

Last updated March 2012

Former places of worship in the Diocese of Southwark

PECKHAM, ST MARY MAGDALENE

Ref: PEC06

| | |
|--------------------------------------|---|
| Status | demolished (replaced by present place of worship) |
| Borough | Southwark |
| Present parish | PECKHAM, ST MARY MAGDALENE |
| Built | 1961-2 |
| Build architect | Robert Potter |
| Further information | <p>The church was cruciform in plan with a communion table in the centre. The organ, choir and clergy stalls were in the eastern arm of the cross and the congregational seating arranged in the three arms with the main door on the west. The superstructure consisted of four reinforced concrete ribs supporting a four gabled roof, steeply pitched and covered with copper except the four ridges which are glazed. Above the roof was a small louvered loud speaker chamber surmounted by a tall cross. Below the main floor was a meeting room, kitchen, vestry, toilet, store rooms and three flights of stairs leading to the exterior. The church was consecrated in the presence of the Queen Mother on 3 November 1962.</p> <p>This church was in turn was replaced by the latest building on the site which opened in 2011.</p> |
| Address | St Mary's Road |
| Postcode (if located) | SE15 2EA |
| Grid reference | TQ 353 765 |
| Grade | not listed |
| Listed Building ref. (if applicable) | N/A |
| Listing found? (if applicable) | NO |
| CPW / CCC report on file? | NO |
| Record office & reference | registers still with parish |
| Diocesan property reference no. | not applicable |



1962 church before rebuilding.
© Nigel Cox, 2007 under
Creative Commons licence



Interior of 1962 church

NOTES

Record office:
LMA=London Metropolitan Archives
www.cityoflondon.gov.uk/lma/

CPW/CCC refers to the reports prepared on churches proposed for demolition

Click on grid reference to view a location map (accurate to within 100 metres)

For further information contact
pastoral@southwark.anglican.org

Last updated March 2012

Former places of worship in the Diocese of Southwark

PECKHAM, ST PAUL (MISSION CHURCH)

Ref: PEC07

| | |
|-----------------|---------------------------------------|
| Status | still used for worship (not Anglican) |
| Borough | Southwark |
| Present parish | PECKHAM, ST MARY MAGDALENE |
| Built | 1907 |
| Build architect | George Lansdown |

Further information Never consecrated or under faculty. Used occasionally for worship but mainly as a church hall (the Hooper Hall is on the lower level with a worship area above) and from the 1930's also as a school hall.

The church was re-ordered internally 1977 but services ceased in 1982. It was closed for worship by Bishop's order 1991 by which time it was being used by the Ichthus Fellowship (until 2000); the Hooper Hall was used by New Testament Church of God 1995-2000. The building was sold in 2002 to Christ Miracle Gospel Ministries who have allegedly re-sold it since, but it was still in use by CMGM at July 2005.

| | |
|-----------------------|--------------------------------|
| Address | [Albert Road] now Consort Road |
| Postcode (if located) | SE15 3RU |
| Grid reference | TQ 347 761 |

| | |
|--------------------------------------|------------|
| Grade | not listed |
| Listed Building ref. (if applicable) | N/A |
| Listing found? (if applicable) | NO |
| CPW / CCC report on file? | NO |

| | |
|---------------------------------|----------------|
| Record office & reference | LMA/P73/MMG |
| Diocesan property reference no. | not applicable |



NOTES

Record office:
LMA=London Metropolitan Archives
www.cityoflondon.gov.uk/lma/

CPW/CCC refers to the reports prepared on churches proposed for demolition

Click on grid reference to view a location map (accurate to within 100 metres)

For further information contact
pastoral@southwark.anglican.org

Last updated July 2007

Former places of worship in the Diocese of Southwark

PERRY HILL, CARHOLME and KANE HALLS

Ref: PER01

| | |
|-----------------|---|
| Status | demolished |
| Borough | Lewisham |
| Present parish | FOREST HILL, ST GEORGE WITH LOWER SYDENHAM, ST MICHAEL & ALL ANGELS |
| Built | Carholme Hall: 1884; Kane Hall: 1966 |
| Build architect | unknown |

| | |
|-----------------------|---|
| Further information | <p>The earliest records in Diocesan files to mention the Carholme Hall are in 1965. A 1978 plan shows the Kane Hall being the extension to the rear of the Carholme Hall. A 1986 survey gives the internal dimensions of the main rooms as 47 x 31ft (14.3m x 9.5m) for the Carholme Hall, which included a stage for dramatic productions, and 48 x 21 ft (14.6m x 6.4m) for the Kane Hall. There are several internal photographs from the 1986 survey.</p> <p>The Kane Hall was declared a place of worship in 1997, as the parish church had been declared unsafe, and was used as such until the new St George's church opened in 2004. Both halls were then demolished (2005), and housing now stands on the site. The hall was named after Canon J.H. Wesley Kane, a former incumbent whose ashes have been re-interred in the new church.</p> |
| Address | Carholme Road |
| Postcode (if located) | SE23 2HT |
| Grid reference | TQ 367 730 |

| | |
|--------------------------------------|-----|
| Grade | N/A |
| Listed Building ref. (if applicable) | N/A |
| Listing found? (if applicable) | NO |
| CPW / CCC report on file? | NO |

| | |
|---------------------------------|---|
| Record office & reference | The halls would not have been used for weddings and if they were ever used for baptisms, the registers would be at St George's. |
| Diocesan property reference no. | not applicable |



The Carholme Hall in 1986, with the Kane hall visible to the rear.

NOTES

Record office:
LMA=London Metropolitan Archives
www.cityoflondon.gov.uk/lma/

CPW/CCC refers to the reports prepared on churches proposed for demolition

Click on grid reference to view a location map (accurate to within 100 metres)

For further information contact
pastoral@southwark.anglican.org

Last updated February 2012

Former places of worship in the Diocese of Southwark

PERRY HILL, ST GEORGE

Ref: PER02

| | |
|--------------------------------------|---|
| Status | demolished |
| Borough | Lewisham |
| Present parish | FOREST HILL, ST GEORGE WITH LOWER SYDENHAM, ST MICHAEL & ALL ANGELS |
| Built | 1880 |
| Build architect | William C Banks |
| Further information | <p>The church was built on the site of a temporary iron chapel of 1871. It was in an embellished 14th Century English Gothic style featuring a north east tower (heightened in 1887), polygonal chancel, apsidal western baptistery and elaborate western rose window with stained glass by Henry Holida. The accommodation comprised nave, north and south aisles, western baptistery, north west and south west porches, chancel, organ chamber, choir vestry, clergy vestry, toilet and tower rooms. The exterior walls were constructed in Kentish ragstone with Bath stone dressings. The main roofs were pitched and covered in blue/grey Welsh slate.</p> <p>There were three bells: two clock bells and a service bell dedicated to the first Vicar, D Harding. None was retained in the new church.</p> <p>It was damaged by fire 1976 but repaired. Structural problems appeared by 1984 and it was closed in 1997 with worship transferring to the Kane Hall (PER01). The building was demolished in 1999 and a new parish church built 2003-4 incorporating the rose window from the old church; other stained glass from the church was retained but has since gone missing. Part of the site was sold for other uses. The parish was merged with Lower Sydenham on 1 February 2012 and the church name amended to Forest Hill, St George.</p> |
| Address | Vancouver Road |
| Postcode (if located) | SE23 2SG |
| Grid reference | TQ 367 730 |
| Grade | 2 |
| Listed Building ref. (if applicable) | 436120 |
| Listing found? (if applicable) | YES |
| CPW / CCC report on file? | YES, dated 1992 |
| Record office & reference | Baptisms 1871-1945 and marriages 1880-1990 at Lewisham local history library; later registers retained at the present church. |
| Diocesan property reference no. | 0838/PKT20,52,68 (church) & PKT07 (sale of part of site) |



NOTES

Record office:
LMA=London Metropolitan Archives
www.cityoflondon.gov.uk/lma/

CPW/CCC refers to the reports prepared on churches proposed for demolition

Click on grid reference to view a location map (accurate to within 100 metres)

For further information contact
pastoral@southwark.anglican.org

Last updated February 2012

Former places of worship in the Diocese of Southwark

PETERSHAM, ALL SAINTS

Ref: PET01

| | |
|-----------------|---|
| Status | converted or used for purposes other than worship |
| Borough | Richmond upon Thames |
| Present parish | PETERSHAM, ST PETER |
| Built | 1908 |
| Build architect | J Kelly |

Further information

"Romanesque style in red brick and terracotta. Arcaded campanile with pyramidal roof, surmounted by a statue. 6-bay nave. Chancelled semi-circular apse and ambulatory. A baptistry ... having a sunken lower level for total immersion plus an elevated upper level with a font for baptism by effusion." (extract from statutory list description). There was a set of nine chimed bells (including a flat 4th).

The church was dedicated, not consecrated nor under faculty. Regular services ceased some time before 1962, at which time it was considered for Parish Church status (in place of St Peter's) but this was not implemented. It continued to be used for weddings until 1981. The last quinquennial inspection was in 1985 and all church use ceased by 1986.

It was sold (with no need for a formal redundancy procedure) c.1996 for conversion to a single dwelling (All Saints House). It was still standing at 2006 when planning permission was granted for additional windows.

| | |
|-----------------------|----------------------------|
| Address | Bute Avenue |
| Postcode (if located) | TW10 7AX |
| Grid reference | TQ 183 730 |

| | |
|--------------------------------------|--------|
| Grade | 2 |
| Listed Building ref. (if applicable) | 205248 |
| Listing found? (if applicable) | YES |
| CPW / CCC report on file? | NO |

| | |
|---------------------------------|-------------------------|
| Record office & reference | Surrey (marriages only) |
| Diocesan property reference no. | basement archive 4/3 |



NOTES

Record office:
LMA=London Metropolitan Archives
www.cityoflondon.gov.uk/lma/

CPW/CCC refers to the reports prepared on churches proposed for demolition

Click on grid reference to view a location map (accurate to within 100 metres)

For further information contact
pastoral@southwark.anglican.org

Last updated July 2007

Former places of worship in the Diocese of Southwark

PLUMSTEAD, ALL SAINTS

Ref: PLU01

originally SHOOTER'S HILL, ALL SAINTS

| | |
|-----------------|-----------------------|
| Status | demolished |
| Borough | Greenwich |
| Present parish | PLUMSTEAD, ALL SAINTS |
| Built | 1875 |
| Build architect | Habershon & Pite |

| | |
|-----------------------|--|
| Further information | A stone building consecrated in 1881. No record has been found of when its name changed from Shooter's Hill to Plumstead. It was destroyed in World War 2 and a replacement was built on an adjacent site in 1957. |
| Address | Ripon Road |
| Postcode (if located) | SE18 3QH |
| Grid reference | TQ 437 775 |

| | |
|--------------------------------------|-----|
| Grade | N/A |
| Listed Building ref. (if applicable) | N/A |
| Listing found? (if applicable) | NO |
| CPW / CCC report on file? | NO |

| | |
|---------------------------------|--|
| Record office & reference | records lost (not at LMA, Greenwich or parish) |
| Diocesan property reference no. | not applicable |

NOTES

WE HAVE NOT YET FOUND A
PHOTOGRAPH OR DRAWING
OF THIS BUILDING

do contact us if you can assist

Record office:
LMA=London Metropolitan Archives
www.cityoflondon.gov.uk/lma/

CPW/CCC refers to the reports prepared on
churches proposed for demolition

Click on grid reference to view a location map
(accurate to within 100 metres)

For further information contact
pastoral@southwark.anglican.org

Last updated July 2007

Former places of worship in the Diocese of Southwark

PLUMSTEAD, ST ALBAN (MISSION CHURCH)

Ref: PLU02

| | |
|-----------------|---------------------------------------|
| Status | still used for worship (not Anglican) |
| Borough | Greenwich |
| Present parish | PLUMSTEAD, ST MARK W ST MARGARET |
| Built | c.1910? |
| Build architect | unknown |

Further information The [ICBS](#) website says the mission church was built in 1910, but the 1906 Diocesan guide says it was already completed.

No record has been found of the closure date, but it was sold leasehold in 1955 to British Road Services for use as a warehouse. They sold it on in 1980 to the Cherubim & Seraphim church. It is still in use as St Michael's C&S church (2007).

| | |
|-----------------------|----------------------------|
| Address | Admaston Road |
| Postcode (if located) | SE18 2TP |
| Grid reference | TQ 444 776 |

| | |
|--------------------------------------|------------|
| Grade | not listed |
| Listed Building ref. (if applicable) | N/A |
| Listing found? (if applicable) | NO |
| CPW / CCC report on file? | NO |

| | |
|---------------------------------|---|
| Record office & reference | records lost (not at LMA or Greenwich or with parish) |
| Diocesan property reference no. | not applicable |



NOTES

Record office:
LMA=London Metropolitan Archives
www.cityoflondon.gov.uk/lma/

CPW/CCC refers to the reports prepared on churches proposed for demolition

Click on grid reference to view a location map (accurate to within 100 metres)

For further information contact
pastoral@southwark.anglican.org

Last updated July 2007

Former places of worship in the Diocese of Southwark

PLUMSTEAD, ST FRANCIS

Ref: PLU03

| | |
|-----------------|--|
| Status | still in use for worship (not Christian) |
| Borough | Greenwich |
| Present parish | PLUMSTEAD, ST NICHOLAS |
| Built | 1909 |
| Build architect | unknown |

Further information St Francis was the name of the ancient chapel in Plumstead, but it is not known whether the earlier building(s) were on the present site.

It was still listed as licensed for worship in the 1962 Diocesan Directory but the date of subsequent closure is unknown. By 1978 it was being leased by the PCC and Diocesan Church Trust to the Boy Scouts Association. It was allegedly used later as a sports centre before becoming (by 2005) the Greenwich Hindu temple. The site is still Diocesan Trust land.

| | |
|-----------------------|----------------------------|
| Address | Bannockburn Road |
| Postcode (if located) | SE18 1ER |
| Grid reference | TQ 455 787 |

| | |
|--------------------------------------|------------|
| Grade | not listed |
| Listed Building ref. (if applicable) | N/A |
| Listing found? (if applicable) | NO |
| CPW / CCC report on file? | NO |

| | |
|---------------------------------|--|
| Record office & reference | registers lost (not at LMA or Greenwich) |
| Diocesan property reference no. | 0878 |



NOTES

Record office:
LMA=London Metropolitan Archives
www.cityoflondon.gov.uk/lma/

CPW/CCC refers to the reports prepared on churches proposed for demolition

Click on grid reference to view a location map (accurate to within 100 metres)

For further information contact
pastoral@southwark.anglican.org

Last updated July 2007

Former places of worship in the Diocese of Southwark

PLUMSTEAD, ST JAMES

Ref: PLU04

| | |
|-----------------|---|
| Status | converted or used for purposes other than worship |
| Borough | Greenwich |
| Present parish | PLUMSTEAD, ST JOHN WITH ST JAMES & ST PAUL |
| Built | 1855 |
| Build architect | unknown |

Further information St James' became a parish church in 1878; the two bells date from that time but one of them was sold back to Whitechapel foundry in 1968.

The date of closure is unknown but it was converted in 1966 to the Greenwich Young People's Theatre. An Act of Parliament in 1968 provided for its sale but it was leased by the PCC from 1970 along with the church hall, and only sold in 1981. It was sold again in 2003 when the theatre moved to new premises, and converted to apartments in 2005.

| | |
|-----------------------|----------------------------|
| Address | Burrage Road |
| Postcode (if located) | SE18 7JZ |
| Grid reference | TQ 441 783 |

| | |
|--------------------------------------|------------|
| Grade | not listed |
| Listed Building ref. (if applicable) | N/A |
| Listing found? (if applicable) | NO |
| CPW / CCC report on file? | NO |

| | |
|---------------------------------|--|
| Record office & reference | records lost (not at LMA or Greenwich) |
| Diocesan property reference no. | not applicable |



after conversion to apartments, 2007

NOTES

Record office:
LMA=London Metropolitan Archives
www.cityoflondon.gov.uk/lma/

CPW/CCC refers to the reports prepared on churches proposed for demolition

Click on grid reference to view a location map (accurate to within 100 metres)

For further information contact
pastoral@southwark.anglican.org

Last updated July 2007

Former places of worship in the Diocese of Southwark

PLUMSTEAD, ST JOHN THE BAPTIST

Ref: PLU05

| | |
|--------------------------------------|--|
| Status | demolished |
| Borough | Greenwich |
| Present parish | PLUMSTEAD, ST JOHN WITH ST JAMES & ST PAUL |
| Built | 1883 |
| Build architect | unknown |
| Further information | <p>The church suffered severe damage in World War 2 and the registers apparently lost; it was demolished after the war and the parish united with St James in 1953, with the St John's site appropriated to the Southwark Diocesan Board of Finance.</p> <p>The old church was "on a very much larger scale" than the present one which was built within the ruined walls of the old one in 1959, using what may have been parts of the transept and chancel walls. From the drawing referred to below, it appears to have had a 4-bay nave with no side aisles but transepts and apsidal east end, and a modest fleche on the roof above the crossing. The remainder of the site was redeveloped c.1972 with a new hall and housing association properties.</p> |
| Address | Earl Rise |
| Postcode (if located) | SE18 7NH |
| Grid reference | TQ 446 785 |
| Grade | N/A |
| Listed Building ref. (if applicable) | N/A |
| Listing found? (if applicable) | NO |
| CPW / CCC report on file? | NO |
| Record office & reference | registers lost (not at LMA or Greenwich or with present parish - presumed lost in WW2) |
| Diocesan property reference no. | 0592 |

A drawing of the church is available on the [Corporation of London](#) website using the reference 22807 but is copyright and unable to be reproduced here.

NOTES

Record office:
LMA=London Metropolitan Archives
www.cityoflondon.gov.uk/lma/

CPW/CCC refers to the reports prepared on churches proposed for demolition

Click on grid reference to view a location map (accurate to within 100 metres)

For further information contact
pastoral@southwark.anglican.org

Last updated November 2009

Former places of worship in the Diocese of Southwark

PLUMSTEAD, ST MARGARET

Ref: PLU06

| | |
|-----------------|----------------------------------|
| Status | demolished |
| Borough | Greenwich |
| Present parish | PLUMSTEAD, ST MARK W ST MARGARET |
| Built | 1859 |
| Build architect | W Rickwood |

Further information In its time officially the parish church of Plumstead (a role now fulfilled by St Nicholas), built in the 1850's to accommodate the then expanding working-class population of the district. There is a 1965 site plan on file and a full description in the 1959 quinquennial report in Diocesan archives (ref. DPC/206BR).

Major repairs became necessary in the 1960's, and as these could not be justified the church was closed in 1968 and the parish united with St Mark (the [present building](#) on St Mark's site is dedicated to both saints). The building was demolished in 1974 and replaced with flats. The reredos went to [Abbey Wood, St Michael](#); the organ, altar, war memorial tablets, window of St Margaret and probably other fittings were included in the replacement church of St Mark with St Margaret.

| | |
|-----------------------|----------------------------|
| Address | Vicarage Park |
| Postcode (if located) | SE18 7SR |
| Grid reference | TQ 444 781 |

| | |
|--------------------------------------|--------------------------|
| Grade | not known whether listed |
| Listed Building ref. (if applicable) | N/A |
| Listing found? (if applicable) | NO |
| CPW / CCC report on file? | NO |

| | |
|---------------------------------|----------------|
| Record office & reference | LMA/P97/MGT |
| Diocesan property reference no. | not applicable |



NOTES

Record office:
LMA=London Metropolitan Archives
www.cityoflondon.gov.uk/lma/

CPW/CCC refers to the reports prepared on churches proposed for demolition

Click on grid reference to view a location map (accurate to within 100 metres)

For further information contact
pastoral@southwark.anglican.org

Last updated July 2007

Former places of worship in the Diocese of Southwark

PLUMSTEAD, ST MARK

Ref: PLU07

| | |
|-----------------|----------------------------------|
| Status | demolished |
| Borough | Greenwich |
| Present parish | PLUMSTEAD, ST MARK W ST MARGARET |
| Built | 1902 |
| Build architect | C H M Mileham |

Further information A romanesque building; a full description is in the 1966 quinquennial report in Diocesan archives (ref. DPC/206BR).

In 1968 the parish united with St Margaret's. St Mark's was declared redundant in 1972 as it was expensive to maintain and thought unsuitable for modern needs, and demolished in 1974 . The site was sold to the Hyde & South Bank Housing Association. A [new church](#) (1976) on a nearby site is dedicated to both saints and incorporates furnishings and glass from the old St Mark's building.

| | |
|-----------------------|----------------------------|
| Address | Tormount Road |
| Postcode (if located) | SE18 1QQ |
| Grid reference | TQ 451 778 |

| | |
|--------------------------------------|--------------------------|
| Grade | not known whether listed |
| Listed Building ref. (if applicable) | N/A |
| Listing found? (if applicable) | NO |
| CPW / CCC report on file? | NO |

| | |
|---------------------------------|----------------|
| Record office & reference | LMA/P97/MRK |
| Diocesan property reference no. | not applicable |



NOTES

Record office:
LMA=London Metropolitan Archives
www.cityoflondon.gov.uk/lma/

CPW/CCC refers to the reports prepared on churches proposed for demolition

Click on grid reference to view a location map (accurate to within 100 metres)

For further information contact
pastoral@southwark.anglican.org

Last updated July 2007

Former places of worship in the Diocese of Southwark

PLUMSTEAD, ST PAUL

Ref: PLU08

| | |
|-----------------|--|
| Status | still used for worship (not Anglican) |
| Borough | Greenwich |
| Present parish | PLUMSTEAD, ST JOHN WITH ST JAMES & ST PAUL |
| Built | 1901 |
| Build architect | W Bassett Smith |

Further information St Paul's was a new parish (1902). The last repair grant was made in 1962 but it is believed to have closed soon afterwards. A 1968 Act of Parliament confirmed the closure. Thereafter it was leased to the Roman Catholic church (and sold to them c.1979 for £32,000). The parish was united with [St James and St John](#). It is still in use (2005) as St Patrick's R.C. church. The single bell is believed to remain in place. There is a 1908 plan on the [ICBS](#) website.

| | |
|-----------------------|----------------------------|
| Address | Hector Street |
| Postcode (if located) | SE18 1QT |
| Grid reference | TQ 451 786 |

| | |
|--------------------------------------|--------------------------|
| Grade | not listed |
| Listed Building ref. (if applicable) | N/A |
| Listing found? (if applicable) | NO |
| CPW / CCC report on file? | NO |
| Record office & reference | LMA (no reference given) |
| Diocesan property reference no. | not applicable |



Photo © [Stephen Craven](#)
courtesy of [Geograph](#)

NOTES

Record office:
LMA=London Metropolitan Archives
www.cityoflondon.gov.uk/lma/

CPW/CCC refers to the reports prepared on churches proposed for demolition

Click on grid reference to view a location map (accurate to within 100 metres)

For further information contact
pastoral@southwark.anglican.org

Last updated July 2007

Former places of worship in the Diocese of Southwark

PLUMSTEAD, THE ASCENSION

Ref: PLU09

| | |
|-----------------|--------------------------|
| Status | demolished |
| Borough | Greenwich |
| Present parish | PLUMSTEAD, THE ASCENSION |
| Built | pre-1901 |
| Build architect | unknown |

Further information Presumably the original building before the [present church](#) (1911) on Lancaster Street. There is evidence on file of a baptism in 1901 which gives a latest date for its opening. Later it was used as a church hall but became surplus to requirements by 1960 and was demolished in 1972. The original vicarage, replaced in 1933, was part of the same site. The site, on a prominent corner of Plumstead Common, was supposedly to have been used for housing but is still vacant and is probably Green Belt and its current ownership is unclear.

| | |
|-----------------------|----------------------------|
| Address | Lakedale Road |
| Postcode (if located) | SE18 1PU |
| Grid reference | TQ 453 779 |

| | |
|--------------------------------------|--------------------------|
| Grade | not known whether listed |
| Listed Building ref. (if applicable) | N/A |
| Listing found? (if applicable) | NO |
| CPW / CCC report on file? | NO |

| | |
|---------------------------------|--|
| Record office & reference | records lost (not at LMA or Greenwich) |
| Diocesan property reference no. | not applicable |

NOTES

Record office:
LMA=London Metropolitan Archives
www.cityoflondon.gov.uk/lma/

CPW/CCC refers to the reports prepared on churches proposed for demolition

Click on grid reference to view a location map (accurate to within 100 metres)

For further information contact
pastoral@southwark.anglican.org

Last updated July 2007

WE HAVE NOT YET FOUND A
PHOTOGRAPH OR DRAWING
OF THIS BUILDING

do contact us if you can assist

Former places of worship in the Diocese of Southwark

PURLEY, ST BARNABAS (1)

Ref: PUR00

| | |
|-----------------|-----------------------|
| Status | demolished |
| Borough | Croydon |
| Present parish | PURLEY, ST BARNABAS ? |
| Built | ? (converted 1910) |
| Build architect | unknown |

Further information

As Purley grew, within the ancient parish of [Coulsdon](#), the need for a new place of worship was identified, and initially a disused stable was brought into use at Via, Old Lodge Lane. The first service was held on Christmas Day, 1910 and it was dedicated on 21st January 1911, by the Archdeacon of Kingston. It was superseded by a modest [new building](#) on the present site in 1913.

(Extract from a [full history](#) on the parish website)

| | |
|-----------------------|--|
| Address | Old Lodge Lane (not located on the lane) |
| Postcode (if located) | CR8 |
| Grid reference | not located |

| | |
|--------------------------------------|------------|
| Grade | not listed |
| Listed Building ref. (if applicable) | N/A |
| Listing found? (if applicable) | NO |
| CPW / CCC report on file? | NO |

| | |
|---------------------------------|--|
| Record office & reference | not known (records probably still with the parish) |
| Diocesan property reference no. | not applicable |



NOTES

Record office:
LMA=London Metropolitan Archives
www.cityoflondon.gov.uk/lma/

CPW/CCC refers to the reports prepared on churches proposed for demolition

Click on grid reference to view a location map (accurate to within 100 metres)

For further information contact
pastoral@southwark.anglican.org

Last updated July 2007

Former places of worship in the Diocese of Southwark

PURLEY, ST BARNABAS (2)

Ref: PUR01

| | |
|-----------------|---|
| Status | converted or used for purposes other than worship |
| Borough | Croydon |
| Present parish | PURLEY, ST BARNABAS |
| Built | 1932 |
| Build architect | unknown |

| | |
|-----------------------|---|
| Further information | <p>This church superseded the original converted stable. By 1913 the 'stable' was far too small for those who wished to attend, and a timber and asbestos building seating 120 people was erected on Higher Drive and dedicated on All Saints Day 1913 by the Bishop of Woolwich. By 1930 it became very obvious that an extra building was necessary, and the need was met in 1932 by the erection of a further timber and asbestos building at right angles to the then church, which was then put into use as a hall. This new church was dedicated on 2nd June 1932 by the Bishop of Kingston. It has oak block flooring, ornamental roof trusses, and panelling on the walls. (Extracts from a full history on the parish website)</p> <p>It was itself superseded in 1958 by the present church (adjacent), and still in use as a church hall (known as the Baden-Powell Hall).</p> |
| Address | Higher Drive |
| Postcode (if located) | CR8 2HR |
| Grid reference | TQ 313 605 |

| | |
|--------------------------------------|------------|
| Grade | not listed |
| Listed Building ref. (if applicable) | N/A |
| Listing found? (if applicable) | NO |
| CPW / CCC report on file? | NO |

| | |
|---------------------------------|--|
| Record office & reference | not known (records probably still with the parish) |
| Diocesan property reference no. | not applicable |



NOTES

Record office:
LMA=London Metropolitan Archives
www.cityoflondon.gov.uk/lma/

CPW/CCC refers to the reports prepared on churches proposed for demolition

Click on grid reference to view a location map (accurate to within 100 metres)

For further information contact
pastoral@southwark.anglican.org

Last updated July 2007

Former places of worship in the Diocese of Southwark

PURLEY, ST MARK'S MISSION

Ref: PUR02

| | |
|-----------------|---|
| Status | converted or used for purposes other than worship |
| Borough | Croydon |
| Present parish | PURLEY, ST SWITHUN |
| Built | 1909 |
| Build architect | unknown |

| | |
|-----------------------|---|
| Further information | A mission church of St Mark's Woodcote (Purley) until at least 1929 when St Swithun's opened; later community use as the Lansdowne Hall; now the Dorothy Mortby Centre (PACE charity), refurbished in 1998. It is not known whether the parish still owns the building. |
| Address | [Ellen Avenue] now Lansdowne Road |
| Postcode (if located) | CR8 2PE |
| Grid reference | TQ 310 610 |

| | |
|--------------------------------------|----------------|
| Grade | Not listed |
| Listed Building ref. (if applicable) | N/A |
| Listing found? (if applicable) | NO |
| CPW / CCC report on file? | NO |
| Record office & reference | not known |
| Diocesan property reference no. | not applicable |



NOTES

Record office:
LMA=London Metropolitan Archives
www.cityoflondon.gov.uk/lma/

CPW/CCC refers to the reports prepared on churches proposed for demolition

Click on grid reference to view a location map (accurate to within 100 metres)

For further information contact
pastoral@southwark.anglican.org

Last updated August 2008

Former places of worship in the Diocese of Southwark

PURLEY, ST SWITHUN HALL

Ref: PUR03

| | |
|-----------------|---|
| Status | converted or used for purposes other than worship |
| Borough | Croydon |
| Present parish | PURLEY, ST SWITHUN |
| Built | 1929 |
| Build architect | S Jupp |

Further information The original St Swithun church, one of the "twenty-five" new churches of Southwark Diocese in the inter-war years. Dedicated (not consecrated) in April 1929 by the Bishop of Southwark.

Building of a replacement (the [current church](#)) on an adjacent site started in 1939 but due to the war was only completed in 1954. The original building is still in use as a church hall and is a Diocesan Trust property; part of the site was sold for housing in 2004 and the old hall was refurbished in 2006.

Reference has been found to an even earlier mission church "on the Brighton Road" but that has not been located and is presumed demolished.

| | |
|-----------------------|----------------------------|
| Address | Grovelands Road |
| Postcode (if located) | CR8 4LA |
| Grid reference | TQ 307 611 |

| | |
|--------------------------------------|------------|
| Grade | not listed |
| Listed Building ref. (if applicable) | N/A |
| Listing found? (if applicable) | NO |
| CPW / CCC report on file? | NO |

| | |
|---------------------------------|-----------------------------|
| Record office & reference | not known |
| Diocesan property reference no. | 0944 & basement archive 3/1 |



NOTES

Record office:
LMA=London Metropolitan Archives
www.cityoflondon.gov.uk/lma/

CPW/CCC refers to the reports prepared on churches proposed for demolition

Click on grid reference to view a location map (accurate to within 100 metres)

For further information contact
pastoral@southwark.anglican.org

Last updated August 2008

Former places of worship in the Diocese of Southwark

(EAST) PUTNEY, ST STEPHEN

Ref: PUT01

later known as WANDSWORTH, ST STEPHEN

| | |
|-----------------|------------------------|
| Status | demolished |
| Borough | Wandsworth |
| Present parish | WANDSWORTH, ST STEPHEN |
| Built | 1881 |
| Build architect | Lee Bros. & Pain |

Further information A large church - brick with a slate roof - with a seating capacity of 450. There was a single bell. The 1973 quinquennial report on a Diocesan file gives a full description. It was closed in 1974 and formally declared redundant and demolished in 1979.

Part of the site was sold and a new church built on the remainder in 1980 as Wandsworth, St Stephen. The parish seems to have become officially known by this name before then, but the old name of East Putney is still sometimes used locally.

| | |
|-----------------------|----------------------------|
| Address | Manfred Road |
| Postcode (if located) | SW15 2RR |
| Grid reference | TQ 247 748 |

| | |
|--------------------------------------|--------------------------|
| Grade | not known whether listed |
| Listed Building ref. (if applicable) | N/A |
| Listing found? (if applicable) | NO |
| CPW / CCC report on file? | YES, dated 1974 |

| | |
|---------------------------------|----------------|
| Record office & reference | LMA/P95/STE2 |
| Diocesan property reference no. | not applicable |

WE HAVE NOT YET FOUND A
PHOTOGRAPH OR DRAWING
OF THIS BUILDING

do contact us if you can assist

NOTES

Record office:
LMA=London Metropolitan Archives
www.cityoflondon.gov.uk/lma/

CPW/CCC refers to the reports prepared on
churches proposed for demolition

Click on grid reference to view a location map
(accurate to within 100 metres)

For further information contact
pastoral@southwark.anglican.org

Last updated July 2007

Former places of worship in the Diocese of Southwark

PUTNEY, ST JOHN THE EVANGELIST

Ref: PUT02

| | |
|-----------------|---------------------------------------|
| Status | still used for worship (not Anglican) |
| Borough | Wandsworth |
| Present parish | PUTNEY |
| Built | 1859 |
| Build architect | Charles Lee |

Further information

A Chapel of Ease to St Mary's (Putney), built at the expense of J.L. Leander MP. According to Clarke ('Parish Churches of London', 1966) *"its details and proportions suggest the 1840s rather than the 1850s. It is plain later 13th century in style, rather tall and thin"*. It was extended several times, in 1865 (tower and spire), 1888 (chancel and aisles), 1898 (vestry) and 1910 south chapel and porch). The final seating capacity was 350.

It was damaged by bombing in 1944, not reopening until 1948. Replacement glazing was by Francis H Spear. There was a single bell hung for ringing.

Declared redundant in 1977, it was initially leased, and the freehold granted in 2007, to Polish Catholics who retained its name. The proceeds of the lease (£80,000) went to rebuilding [St Mary's](#) after a fire.

| | |
|-----------------------|----------------------------|
| Address | St John's Avenue |
| Postcode (if located) | SW15 6AJ |
| Grid reference | TQ 238 749 |

| | |
|--------------------------------------|--------------|
| Grade | 2 |
| Listed Building ref. (if applicable) | 207132 |
| Listing found? (if applicable) | YES |
| CPW / CCC report on file? | Yes but lost |

| | |
|---------------------------------|--------------|
| Record office & reference | LMA/P95/JNE3 |
| Diocesan property reference no. | 0739 |



Old photo of the church



Copyright [Nigel Cox](#) and licensed for reuse under [Creative Commons](#) Licence

NOTES

Record office:
LMA=London Metropolitan Archives
www.cityoflondon.gov.uk/lma/

CPW/CCC refers to the reports prepared on churches proposed for demolition

Click on grid reference to view a location map (accurate to within 100 metres)

For further information contact
pastoral@southwark.anglican.org

Last updated February 2009

Former places of worship in the Diocese of Southwark

REDHILL, HOOLEY MISSION HALL

Ref: RED01

| | |
|--------------------------------------|---|
| Status | converted or used for purposes other than worship |
| Borough | Reigate & Banstead |
| Present parish | REDHILL, ST JOHN |
| Built | 1910 |
| Build architect | unknown |
| Further information | An unconsecrated building used for services from 1911 until at least 1978. There was a single bell by Gillett & Johnston. The building was sold in 1995 and is now a nursery. A plan is held on a Diocesan file. |
| Address | Emlyn Road |
| Postcode (if located) | RH1 6EP |
| Grid reference | TQ 281 493 |
| Grade | not listed |
| Listed Building ref. (if applicable) | N/A |
| Listing found? (if applicable) | NO |
| CPW / CCC report on file? | NO |
| Record office & reference | Surrey History Centre - registers from 1929-1994 |
| Diocesan property reference no. | not applicable |



NOTES

Record office:
LMA=London Metropolitan Archives
www.cityoflondon.gov.uk/lma/

CPW/CCC refers to the reports prepared on churches proposed for demolition

Click on grid reference to view a location map (accurate to within 100 metres)

For further information contact
pastoral@southwark.anglican.org

Last updated July 2007

Former places of worship in the Diocese of Southwark

REDHILL, MEADVALE HALL

Ref: RED02

also known as the ST FRANCIS HALL *

| | |
|-----------------|---|
| Status | converted or used for purposes other than worship |
| Borough | Reigate & Banstead |
| Present parish | REDHILL, ST JOHN |
| Built | pre-1886 |
| Build architect | unknown |

Further information The existing building was purchased 1886 and used until at least 1962 for worship (although not consecrated) and later as a parish hall. The site included a Scout hut. It was sold c.1996 and is now known as the "Village Hall", principally used by a nursery but also for community activities.

* - the 1974 Diocesan bells survey lists "Meadvale Hall" and "St Francis" separately as if they are different buildings, but no other source suggests this (neither did have a bell, apparently).

| | |
|-----------------------|----------------------------|
| Address | Somerset Road |
| Postcode (if located) | RH1 6LT |
| Grid reference | TQ 267 492 |

| | |
|--------------------------------------|------------|
| Grade | not listed |
| Listed Building ref. (if applicable) | N/A |
| Listing found? (if applicable) | NO |
| CPW / CCC report on file? | NO |

| | |
|---------------------------------|--|
| Record office & reference | not known (probably not used for baptisms) |
| Diocesan property reference no. | not applicable |



NOTES

Record office:
LMA=London Metropolitan Archives
www.cityoflondon.gov.uk/lma/

CPW/CCC refers to the reports prepared on churches proposed for demolition

Click on grid reference to view a location map (accurate to within 100 metres)

For further information contact
pastoral@southwark.anglican.org

Last updated July 2007

Former places of worship in the Diocese of Southwark

REIGATE, ST DAVID'S CHAPEL

Ref: REI01

| | |
|--------------------------------------|---|
| Status | converted for purposes other than worship |
| Borough | Reigate & Banstead |
| Present parish | REIGATE, ST MARK |
| Built | 1853? |
| Build architect | unknown |
| Further information | <p>The chapel of St David's, which was originally a private house of 1853, and from 1888 College (private school). From 1939 it was Spurgeon's orphanage. It is not known whether public worship was held in the chapel although since it appears in Diocesan records it may well have been so used.</p> <p>Since 1953 the school buildings have been the training centre of the Surrey County Fire Brigade although as of 2006 a planning application had been made for change of use.</p> <p>The chapel building still exists though stripped of liturgical furnishing: the stained glass went to Polruan, St Saviour (Cornwall) and other liturgical items went to various churches. Until the 1990's it was used as a meeting room and an annual carol service was held there, but is now merely used as an office. The Fire Brigade has supplied photographs and a fuller history.</p> |
| Address | Wray Park Road |
| Postcode (if located) | RH2 0EJ |
| Grid reference | TQ 261 509 |
| Grade | only locally listed and in a Conservation Area |
| Listed Building ref. (if applicable) | N/A |
| Listing found? (if applicable) | NO |
| CPW / CCC report on file? | NO |
| Record office & reference | not applicable |
| Diocesan property reference no. | not applicable |



NOTES

Record office:
LMA=London Metropolitan Archives
www.cityoflondon.gov.uk/lma/

CPW/CCC refers to the reports prepared on churches proposed for demolition

Click on grid reference to view a location map (accurate to within 100 metres)

For further information contact
pastoral@southwark.anglican.org

Last updated February 2008

Former places of worship in the Diocese of Southwark

RICHMOND CEMETERY ANGLICAN CHAPEL

Ref: RIC01

| | |
|-----------------|---|
| Status | converted or used for purposes other than worship |
| Borough | Richmond upon Thames |
| Present parish | RICHMOND |
| Built | 1875 |
| Build architect | W Blomfield |

Further information

Built of squared hammer dressed Kentish ragstone with Bath stone bands and enrichments. Tiled roof with remains of fleche. Stone coping to gables with cavetto mouldings. Cruciform plan. Buttressed gable front with Gothic entrance arch inscribed "IN THE GARDEN THERE WAS A NEW SEPULCHRE, THERE LAID THEY JESUS", diapered spandrels. Three lancets over entrance (central one blind) with hood moulds; wheel window in apex (apex stone missing). Side elevations with two lancets and transept gables with two light and foliate-pierced plate tracery; on the west side a "belfry" disguising flue terminal from fireplace. At the rear three long lancets and consecration stone. Internally, trussed-timber open roof, sedilia, piscina, tiled floor and altar steps (altar removed) fireplace and 2 bench seats. (Statutory list description)

The chapel has been disused since 1964 and was declared redundant in 1996. The building was sold (or leased?) to the Environment Trust who restored it in 2004 for use as an events venue and known as the [Grove Gardens Chapel](#). It is however possibly still consecrated.

| | |
|-----------------------|----------------------------|
| Address | off Lower Grove Road |
| Postcode (if located) | TW10 6JY |
| Grid reference | TQ 189 743 |

| | |
|--------------------------------------|--------|
| Grade | 2 |
| Listed Building ref. (if applicable) | 437795 |
| Listing found? (if applicable) | YES |
| CPW / CCC report on file? | NO |

| | |
|---------------------------------|-----------|
| Record office & reference | not known |
| Diocesan property reference no. | 0748 |



NOTES

Record office:
LMA=London Metropolitan Archives
www.cityoflondon.gov.uk/lma/

CPW/CCC refers to the reports prepared on churches proposed for demolition

Click on grid reference to view a location map (accurate to within 100 metres)

For further information contact
pastoral@southwark.anglican.org

Last updated July 2007

Former places of worship in the Diocese of Southwark

RICHMOND, CHRIST CHURCH

Ref: RIC02

| | |
|-----------------|---|
| Status | converted or used for purposes other than worship |
| Borough | Richmond upon Thames |
| Present parish | RICHMOND, HOLY TRINITY AND CHRIST CHURCH |
| Built | 1894 |
| Build architect | A Blomfield |

Further information For a full description see the CCC report.

The church closed c. 1984 due to financial & structural problems. It was declared redundant in 1986, the contents were mostly sold (raising over £10,000 for the parish) and the building leased from 1989 for residential use. The freehold was sold in 1995 to the Raven Close Nominees for £465,000. It is still known as "Christ Church Flats".

| | |
|-----------------------|----------------------------|
| Address | Kew Road |
| Postcode (if located) | TW9 2AX |
| Grid reference | TQ 185 756 |

| | |
|--------------------------------------|---|
| Grade | locally listed and in a Conservation Area |
| Listed Building ref. (if applicable) | N/A |
| Listing found? (if applicable) | NO |
| CPW / CCC report on file? | YES, dated 1986 |

| | |
|---------------------------------|--------|
| Record office & reference | Surrey |
| Diocesan property reference no. | 0854 |



NOTES

Record office:
LMA=London Metropolitan Archives
www.cityoflondon.gov.uk/lma/

CPW/CCC refers to the reports prepared on churches proposed for demolition

Click on grid reference to view a location map (accurate to within 100 metres)

For further information contact
pastoral@southwark.anglican.org

Last updated July 2007

Former places of worship in the Diocese of Southwark

RICKMAN HILL, ST FRANCIS (COULSDON)

Ref: RIC03

| | |
|-----------------|---------------------------------------|
| Status | still used for worship (not Anglican) |
| Borough | Croydon |
| Present parish | COULSDON, ST ANDREW |
| Built | 1928 |
| Build architect | unknown |

| | |
|---------------------|--|
| Further information | <p>St Francis' was a licensed place of worship in St Andrew's parish. A brick building with tiled pitched roof and clerestory windows. The last (1986) quinquennial inspection report has been retained for a fuller description.</p> <p>The building was extended in the 1960's and had a single bell installed in 1971, but was declared redundant in 1987 and sold to the Coptic Church in 1989. It is now the Coptic Cathedral of St Mary & St Shenouda.</p> <p>The churchyard was not used for burials.</p> <p>There is land behind the church which is part of the church site. Permission to develop it for housing was refused in 1975 and it appears still to be undeveloped.</p> <p>There is a Diocesan Trust property close to the church known as St Francis Clergy House.</p> |
|---------------------|--|

| | |
|--------------------------------------|-------------------------------|
| Address | Rickman Hill |
| Postcode (if located) | CR5 3DS |
| Grid reference | TQ 289 592 |
| Grade | not listed |
| Listed Building ref. (if applicable) | N/A |
| Listing found? (if applicable) | NO |
| CPW / CCC report on file? | NO |
| Record office & reference | Surrey History Centre, Woking |
| Diocesan property reference no. | 0512 |

NOTES



Record office:
LMA=London Metropolitan Archives
www.cityoflondon.gov.uk/lma/

CPW/CCC refers to the reports prepared on churches proposed for demolition

Click on grid reference to view a location map (accurate to within 100 metres)

For further information contact
pastoral@southwark.anglican.org

Last updated July 2007

Former places of worship in the Diocese of Southwark

RIDDLESDOWN, ST EDMUND

Ref: RID01

| | |
|-----------------|-------------|
| Status | demolished |
| Borough | Croydon |
| Present parish | SANDERSTEAD |
| Built | pre-1950 |
| Build architect | unknown |

Further information This was the original St Edmund's church which was replaced by the [present](#) one in 1956 but its date is unknown. It presumably stood on the same site and was demolished to make way for the new church.

Address Mitchley Avenue
Postcode (if located) CR2 9HL
Grid reference [TQ 329 608](#)

Grade not listed
Listed Building ref. (if applicable) N/A
Listing found? (if applicable) NO
CPW / CCC report on file? NO

Record office & reference not known (any registers probably still with the parish)
Diocesan property reference no. not applicable

WE HAVE NOT YET FOUND A
PHOTOGRAPH OR DRAWING
OF THIS BUILDING

do contact us if you can assist

NOTES

Record office:
LMA=London Metropolitan Archives
www.cityoflondon.gov.uk/lma/

CPW/CCC refers to the reports prepared on churches proposed for demolition

Click on grid reference to view a location map (accurate to within 100 metres)

For further information contact
pastoral@southwark.anglican.org

Last updated July 2007

Former places of worship in the Diocese of Southwark

ROEHAMPTON, HOLY TRINITY

Ref: ROE01

| | |
|-----------------|-----------------|
| Status | demolished |
| Borough | Wandsworth |
| Present parish | ? |
| Built | 1842 |
| Build architect | Benjamin Ferrey |

| | |
|-----------------------|--|
| Further information | The church was redundant by 1898 and replaced by the present Holy Trinity church built on a new site. The old building may have continued in use as a hall as it was not demolished until 1928, but its location has not been established. |
| Address | not located |
| Postcode (if located) | N/A |
| Grid reference | not located |

| | |
|--------------------------------------|-----|
| Grade | N/A |
| Listed Building ref. (if applicable) | N/A |
| Listing found? (if applicable) | NO |
| CPW / CCC report on file? | NO |

| | |
|---------------------------------|----------------|
| Record office & reference | not known |
| Diocesan property reference no. | not applicable |

WE HAVE NOT YET FOUND A
PHOTOGRAPH OR DRAWING
OF THIS BUILDING

do contact us if you can assist

NOTES

Record office:
LMA=London Metropolitan Archives
www.cityoflondon.gov.uk/lma/

CPW/CCC refers to the reports prepared on
churches proposed for demolition

Click on grid reference to view a location map
(accurate to within 100 metres)

For further information contact
pastoral@southwark.anglican.org

Last updated July 2007

Former places of worship in the Diocese of Southwark

ROTHERHITHE, ALL SAINTS

Ref: ROT01

| | |
|-----------------|-----------------------------------|
| Status | demolished |
| Borough | Southwark |
| Present parish | ROTHERHITHE, ST MARY W ALL SAINTS |
| Built | 1840 or earlier |
| Build architect | unknown |

| | |
|-----------------------|--|
| Further information | The earliest registers are from 1840 but the church may have existed earlier; the last registers are from 1942. It appears to have survived World War 2 (possibly disused) but was declared redundant in 1952, demolished and the site sold. Housing is now on the site (Ritchie House and Wells House). |
| Address | Lower Road |
| Postcode (if located) | SE16 7BN |
| Grid reference | TQ 352 794 |

| | |
|--------------------------------------|-----|
| Grade | N/A |
| Listed Building ref. (if applicable) | N/A |
| Listing found? (if applicable) | NO |
| CPW / CCC report on file? | NO |

| | |
|---------------------------------|----------------|
| Record office & reference | LMA/P71/ALL |
| Diocesan property reference no. | not applicable |

WE HAVE NOT YET FOUND A
PHOTOGRAPH OR DRAWING
OF THIS BUILDING

do contact us if you can assist

NOTES

Record office:
LMA=London Metropolitan Archives
www.cityoflondon.gov.uk/lma/

CPW/CCC refers to the reports prepared on
churches proposed for demolition

Click on grid reference to view a location map
(accurate to within 100 metres)

For further information contact
pastoral@southwark.anglican.org

Last updated July 2007

Former places of worship in the Diocese of Southwark

ROTHERHITHE, CHRIST CHURCH

Ref: ROT02

| | |
|-----------------|--------------------------------------|
| Status | demolished |
| Borough | Southwark |
| Present parish | ROTHERHITHE, ST MARY with ALL SAINTS |
| Built | 1839 |
| Build architect | L Vulliamy |

| | |
|---------------------|---|
| Further information | <p>This church was latterly known as Bermondsey Christ Church, and is easily confused with the original Bermondsey Christ Church (BER02), but not the same!</p> <p>The last registers are from 1950. Demolition was mooted at that time but it was not declared redundant until 1958. Plans for demolition in 1964 were not executed and it was used as Diocesan furniture store until 1974. The site was subject to a Compulsory Purchase Order in 1968 by the Greater London Council but the church was only demolished in 1979. It is believed that the few burials in the church itself were taken to Nunhead cemetery. Part of the site was taken up by road widening, and the remainder is now occupied by the Bosco Centre (a Roman Catholic / Salesian youth centre). The ICBS hold photos.</p> |
|---------------------|---|

| | |
|-----------------------|----------------------------|
| Address | Jamaica Road |
| Postcode (if located) | SE16 4RS |
| Grid reference | TQ 349 796 |

| | |
|--------------------------------------|--------------------------|
| Grade | not known whether listed |
| Listed Building ref. (if applicable) | N/A |
| Listing found? (if applicable) | NO |
| CPW / CCC report on file? | NO |

| | |
|---------------------------------|----------------|
| Record office & reference | LMA/P71/CTC2 |
| Diocesan property reference no. | not applicable |




Photo (1951) copyright [Dewi Williams](#)

NOTES

Record office:
LMA=London Metropolitan Archives
www.cityoflondon.gov.uk/lma/

CPW/CCC refers to the reports prepared on churches proposed for demolition

Click on grid reference to view a location map (accurate to within 100 metres)

For further information contact
pastoral@southwark.anglican.org

Last updated August 2008

Former places of worship in the Diocese of Southwark

ROTHERHITHE, HOLY TRINITY

Ref: ROT03

| | |
|--------------------------------------|--|
| Status | demolished |
| Borough | Southwark |
| Present parish | ROTHERHITHE, HOLY TRINITY |
| Built | 1838 |
| Build architect | S Kempthorne |
| Further information | The church, a neo-Gothic building, was destroyed in World War 2, and rebuilt in 1957 on the same site (the later building is still in use as a parish church). |
| Address | Rotherhithe Street |
| Postcode (if located) | SE16 5HF |
| Grid reference | TQ 365 798 |
| Grade | N/A |
| Listed Building ref. (if applicable) | N/A |
| Listing found? (if applicable) | NO |
| CPW / CCC report on file? | NO |
| Record office & reference | LMA/P71/TRI |
| Diocesan property reference no. | not applicable |



NOTES

Record office:
LMA=London Metropolitan Archives
www.cityoflondon.gov.uk/lma/

CPW/CCC refers to the reports prepared on churches proposed for demolition

Click on grid reference to view a location map (accurate to within 100 metres)

For further information contact
pastoral@southwark.anglican.org

Last updated July 2007

Former places of worship in the Diocese of Southwark

ROTHERHITHE, ST ANDREW'S MISSION

Ref: ROT04

| | |
|-----------------|---------------------------------|
| Status | unknown (may still be standing) |
| Borough | Southwark |
| Present parish | ? |
| Built | C19 |
| Build architect | unknown |

Further information Very little is known about this church except that it was extant c.1905 as it is referred to in the guidebook to the new Diocese of Southwark in 1906. The only possible clue to its location is an old map showing a mission hall opposite the Swedish Church on Lower Road (to which the grid reference given below refers). The dedication to St Andrew might reflect the seafaring community in the area at the time.

| | |
|------------------------------|------------------------------|
| Address | not located |
| Postcode (if located) | N/A |
| Grid reference | TQ 354 792 ? |

| | |
|---|-----|
| Grade | N/A |
| Listed Building ref. (if applicable) | N/A |
| Listing found? (if applicable) | NO |
| CPW / CCC report on file? | NO |

| | |
|--|----------------|
| Record office & reference | not known |
| Diocesan property reference no. | not applicable |

WE HAVE NOT YET FOUND A
PHOTOGRAPH OR DRAWING
OF THIS BUILDING

do contact us if you can assist

NOTES

Record office:
LMA=London Metropolitan Archives
www.cityoflondon.gov.uk/lma/

CPW/CCC refers to the reports prepared on
churches proposed for demolition

Click on grid reference to view a location map
(accurate to within 100 metres)

For further information contact
pastoral@southwark.anglican.org

Last updated July 2007

Former places of worship in the Diocese of Southwark

ROTHERHITHE, ST BARNABAS

Ref: ROT05

| | |
|--------------------------------------|--|
| Status | demolished |
| Borough | Southwark |
| Present parish | BERMONDSEY, ST KATHARINE & ST BARTHOLOMEW |
| Built | 1872 |
| Build architect | Butterfield |
| Further information | The parish of St Barnabas merged with the parish of St Katharine in 1956 and the church was declared redundant. It was then used as boys' club. It was subject to a demolition order in 1966 but the marriage register continued to 1975, so the actual demolition date is unknown although correspondence on file suggests it had gone by 1969. The site is now occupied by the offices of the William Sutton Housing Association who already had a housing estate in the area. |
| Address | Plough Way |
| Postcode (if located) | SE16 2NP |
| Grid reference | TQ 360 788 |
| Grade | not known whether listed |
| Listed Building ref. (if applicable) | N/A |
| Listing found? (if applicable) | NO |
| CPW / CCC report on file? | NO |
| Record office & reference | LMA/P71/BAR |
| Diocesan property reference no. | not applicable |

WE HAVE NOT YET FOUND A
PHOTOGRAPH OR DRAWING
OF THIS BUILDING

do contact us if you can assist

NOTES

Record office:
LMA=London Metropolitan Archives
www.cityoflondon.gov.uk/lma/

CPW/CCC refers to the reports prepared on
churches proposed for demolition

Click on grid reference to view a location map
(accurate to within 100 metres)

For further information contact
pastoral@southwark.anglican.org

Last updated July 2007

Former places of worship in the Diocese of Southwark

ROTHERHITHE, ST PAUL

Ref: ROT06

| | |
|-----------------|-----------------------------------|
| Status | demolished |
| Borough | Southwark |
| Present parish | ROTHERHITHE, ST MARY W ALL SAINTS |
| Built | 1850 |
| Build architect | William Beatson |

Further information A Chapel-of-Ease to St Mary's which never had its own parish, but was consecrated. Some plans exist and are held at a [library](#) in New Zealand where the architect's descendants live. They show a simple layout with no side aisles or transepts but a north-east vestry. There was a triple lancet window in the east end and a small bell turret at the west end.

It was destroyed in World War 2 although the baptism registers continue to 1955 so a temporary post-war building may have existed on the site. A "supplementary scheme" of 1965 provided for freehold sale of the site to the Greater London Council (sale completed 1968 for £5000). The site is now occupied by Peter Hills with St Mary & St Paul School (C of E).

Address According to one source the address was Beatson Street (presumably named after the architect and no longer extant) off Rotherhithe Street. The site plan online shows it between Globe Street and Ram Alley.

Postcode (if located) SE16 5ED

Grid reference [TQ 360 804](#)

Grade not listed

Listed Building ref. (if applicable) N/A

Listing found? (if applicable) NO

CPW / CCC report on file? NO

Record office & reference LMA/P71/MRY

Diocesan property reference no. not applicable



Drawing copyright National Library of New Zealand ref. 29386

NOTES

Record office:
LMA=London Metropolitan Archives
www.cityoflondon.gov.uk/lma/

CPW/CCC refers to the reports prepared on churches proposed for demolition

Click on grid reference to view a location map (accurate to within 100 metres)

For further information contact
pastoral@southwark.anglican.org

Last updated January 2010

Former places of worship in the Diocese of Southwark

ROUNDSHAW, ST PAUL

Ref: ROU01

also known as WALLINGTON, ST PAUL

| | |
|-----------------|--------------------------------|
| Status | demolished |
| Borough | Sutton |
| Present parish | SOUTH BEDDINGTON AND ROUNDSHAW |
| Built | 1981 |
| Build architect | Pickford & Rose |

Further information

The church was built as part of a housing development on the former Croydon Aerodrome and was known as the "propeller church" because an old aircraft propeller was used as a cross. Contractors were Wickens & Son Ltd and it was dedicated on 3 October 1981 by the Bishop of Woolwich, the Rt Revd Michael Marshall. Until 1997 it was part of a Conventional District within the parish of South Beddington, St Michael & All Angels but the parish was renamed in 2006 to South Beddington and Roundshaw.

That first building was demolished as part of the redevelopment of the Roundshaw estate and was replaced by a [new church](#) which the Bishop of Southwark rededicated on 25 January 2003. The aircraft propeller was re-erected on the new church

| | |
|-----------------------|----------------------------|
| Address | Mollison Drive, Wallington |
| Postcode (if located) | SM6 9HG |
| Grid reference | TQ 300 632 |

| | |
|--------------------------------------|-----|
| Grade | NL |
| Listed Building ref. (if applicable) | N/A |
| Listing found? (if applicable) | NO |
| CPW / CCC report on file? | NO |

| | |
|---------------------------------|-------------------------------------|
| Record office & reference | Registers are still with the parish |
| Diocesan property reference no. | basement archive 7/1 |



NOTES

Record office:
LMA=London Metropolitan Archives
www.cityoflondon.gov.uk/lma/

CPW/CCC refers to the reports prepared on churches proposed for demolition

Click on grid reference to view a location map (accurate to within 100 metres)

For further information contact
pastoral@southwark.anglican.org

Last updated July 2007

Former places of worship in the Diocese of Southwark

RUSKIN PARK, ST SAVIOUR

Ref: RUS01

also known as HERNE HILL, ST SAVIOUR,
DENMARK HILL, ST SAVIOUR or CHAMPION HILL, ST SAVIOUR

| | |
|-----------------|------------|
| Status | demolished |
| Borough | Lambeth |
| Present parish | HERNE HILL |
| Built | 1867 |
| Build architect | A D Gough |

Further information *"A Romanesque church ... of Kentish rag and Bath stone, in the Norman and Traditional styles. The chancel and south transept were added in 1870, from designs by W Gibbs Bartleet." (from 'Parish Churches of London', Basil F L Clarke, Batsford, 1966). It was a large building seating 850. Full description in the CCC report.*

The parish was united in 1956 with [Denmark Hill, St Matthew](#). The church was declared redundant in 1973 and replaced as a place of worship by the former church hall (which is still in use and known as the church of [Ruskin Park, St Saviour](#)). The church was demolished in 1981; the Diocesan (DPC) archive includes notes on disposal of the contents and several photos. Apparently it once had a bell which was "removed in an earlier restoration".

The site was licensed in 1984 to the existing St Saviour's primary school. St Matthew's parish was united in 1988 with Herne Hill, St Paul to form the present parish of [Herne Hill](#).

| | |
|--------------------------------------|----------------------------|
| Address | Herne Hill Road |
| Postcode (if located) | SE24 0AX |
| Grid reference | TQ 322 756 |
| Grade | 2 |
| Listed Building ref. (if applicable) | 204298 |
| Listing found? (if applicable) | YES |
| CPW / CCC report on file? | YES, dated 1971 |

| | |
|---------------------------------|----------------|
| Record office & reference | LMA/P85/SAV2 |
| Diocesan property reference no. | not applicable |



NOTES

Record office:
LMA=London Metropolitan Archives
www.cityoflondon.gov.uk/lma/

CPW/CCC refers to the reports prepared on churches proposed for demolition

Click on grid reference to view a location map (accurate to within 100 metres)

For further information contact
pastoral@southwark.anglican.org

Last updated November 2007

Former places of worship in the Diocese of Southwark

SAINT HELIER, RAVENSBURY CHURCH HALL

Ref: SAI01

| | |
|-----------------|---------------------------------|
| Status | unknown (may still be standing) |
| Borough | Merton |
| Present parish | ? |
| Built | ? |
| Build architect | unknown |

| | |
|-----------------------|--|
| Further information | The hall was listed in the 1937 Diocesan Directory as a licensed place of worship in St Helier parish. It has not been located - the area now known as Ravensbury is across the Wandle in Mitcham parish - but might be the same as St Francis Chapel (SAI02). |
| Address | not located |
| Postcode (if located) | N/A |
| Grid reference | not located |

| | |
|--------------------------------------|--------------------------|
| Grade | not known whether listed |
| Listed Building ref. (if applicable) | N/A |
| Listing found? (if applicable) | NO |
| CPW / CCC report on file? | NO |
| Record office & reference | not known |
| Diocesan property reference no. | not applicable |

WE HAVE NOT YET FOUND A
PHOTOGRAPH OR DRAWING
OF THIS BUILDING

do contact us if you can assist

NOTES

Record office:
LMA=London Metropolitan Archives
www.cityoflondon.gov.uk/lma/

CPW/CCC refers to the reports prepared on
churches proposed for demolition

Click on grid reference to view a location map
(accurate to within 100 metres)

For further information contact
pastoral@southwark.anglican.org

Last updated July 2007

Former places of worship in the Diocese of Southwark

SAINT HELIER, ST FRANCIS CHAPEL

Ref: SAI02

| | |
|-----------------|------------------------|
| Status | Demolished |
| Borough | Merton |
| Present parish | SAINT HELIER, ST PETER |
| Built | ? |
| Build architect | unknown |

Further information The chapel was a wooden hut attached to a brick church hall. It was licensed and used for Sunday services until 1962 when the hall was sold. The chapel is presumed demolished but the hall still exists and is probably what is now the Wyvern Centre.

Address Arras Avenue
Postcode (if located) SM4 6DF
Grid reference [TQ 264 679](#)

Grade N/A
Listed Building ref. (if applicable) N/A
Listing found? (if applicable) NO
CPW / CCC report on file? NO

Record office & reference It was probably not used for baptisms or weddings but if it was, registers will be at the [Surrey History Centre](#) with those of [St Peter's](#) church (baptisms 1930-1971 and marriages 1933-1984).

Diocesan property reference no. not applicable



The church hall (now the Wyvern Centre)

NOTES

Record office:
LMA=London Metropolitan Archives
www.cityoflondon.gov.uk/lma/

CPW/CCC refers to the reports prepared on churches proposed for demolition

Click on grid reference to view a location map (accurate to within 100 metres)

For further information contact
pastoral@southwark.anglican.org

Last updated August 2008

Former places of worship in the Diocese of Southwark

SALFORDS, CHRIST CHURCH

Ref: SAL01

| | |
|--------------------------------------|--|
| Status | demolished |
| Borough | Reigate & Banstead |
| Present parish | SALFORDS, CHRIST THE KING |
| Built | c.1883 |
| Build architect | unknown |
| Further information | <p>The site was acquired in 1882 but baptism records start from 1887 so the opening date is uncertain. It was not consecrated but had a conventional district within Horley parish.</p> <p>It was replaced in 1967 by the new parish church of Christ the King adjacent, and subsequently demolished. The single bell was re-used in the new church.</p> |
| Address | Brighton Road |
| Postcode (if located) | RH1 5DA |
| Grid reference | TQ 282 466 |
| Grade | not known whether listed |
| Listed Building ref. (if applicable) | N/A |
| Listing found? (if applicable) | NO |
| CPW / CCC report on file? | NO |
| Record office & reference | not at Surrey; probably still with the parish |
| Diocesan property reference no. | not applicable |

WE HAVE NOT YET FOUND A
PHOTOGRAPH OR DRAWING
OF THIS BUILDING

do contact us if you can assist

NOTES

Record office:
LMA=London Metropolitan Archives
www.cityoflondon.gov.uk/lma/

CPW/CCC refers to the reports prepared on
churches proposed for demolition

Click on grid reference to view a location map
(accurate to within 100 metres)

For further information contact
pastoral@southwark.anglican.org

Last updated July 2007

Former places of worship in the Diocese of Southwark

SANDERSTEAD MISSION CHURCH

Ref: SAN01

| | |
|-----------------|---|
| Status | converted or used for purposes other than worship |
| Borough | Croydon |
| Present parish | SANDERSTEAD |
| Built | 1908 |
| Build architect | unknown |

| | |
|-----------------------|--|
| Further information | The wooden mission church was replaced by St Mary's parish church (adjacent) in 1926. It is still in use as a church hall. St Mary's church is also still in use but the parish was taken into the larger Sanderstead Team Ministry in 2005. |
| Address | Purley Oaks Road |
| Postcode (if located) | CR2 0NR |
| Grid reference | TQ 329 623 |

| | |
|--------------------------------------|------------|
| Grade | not listed |
| Listed Building ref. (if applicable) | N/A |
| Listing found? (if applicable) | NO |
| CPW / CCC report on file? | NO |

| | |
|---------------------------------|---|
| Record office & reference | not known - if registers exist they will be with the parish |
| Diocesan property reference no. | not applicable |



NOTES

Record office:
LMA=London Metropolitan Archives
www.cityoflondon.gov.uk/lma/

CPW/CCC refers to the reports prepared on churches proposed for demolition

Click on grid reference to view a location map (accurate to within 100 metres)

For further information contact
pastoral@southwark.anglican.org

Last updated July 2007

Former places of worship in the Diocese of Southwark

SELHURST, ALL SAINTS

Ref: SEL01

| | |
|--------------------------------------|--|
| Status | Demolished |
| Borough | Croydon |
| Present parish | CROYDON, HOLY SAVIOUR |
| Built | 1912 <i>[date of foundation according to RAD website]</i> |
| Build architect | unknown |
| Further information | Only known of from an old map which names it as "All Saints Church and Institute", and the LMA list of registers, which refer to it as "All Saints Church for the Deaf". The present building on the site is Baskerville Court. Demolished, presumably some time after 1969. |
| Address | 120 Selhurst Road, Croydon |
| Postcode (if located) | SE25 6LL |
| Grid reference | TQ 331 677 |
| Grade | not listed |
| Listed Building ref. (if applicable) | N/A |
| Listing found? (if applicable) | N/A |
| CPW / CCC report on file? | N/A |
| Record office & reference | LMA: ref. 4172. Baptisms 1932-1969 |
| Diocesan property reference no. | N/A |

NOTES

WE HAVE NOT YET FOUND A
PHOTOGRAPH OR DRAWING
OF THIS BUILDING

do contact us if you can assist

Record office:
LMA=London Metropolitan Archives
www.cityoflondon.gov.uk/lma/

CPW/CCC refers to the reports prepared on
churches proposed for demolition

Click on grid reference to view a location map
(accurate to within 100 metres)

For further information contact
pastoral@southwark.anglican.org

Last updated July 2010

Former places of worship in the Diocese of Southwark

SMALLFIELD CHURCH / HALL

Ref: SMA01

| | |
|-----------------|-----------------------------------|
| Status | still used for worship (Anglican) |
| Borough | Tandridge District |
| Present parish | BURSTOW |
| Built | 1912 |
| Build architect | Charles Nicholas |

Further information

A hall in ecclesiastical style with chapel, vestry and belfry. It was built at the instigation of Rev Walbrand-Evans as a Parish Centre of Worship to serve Smallfield which was and is the main centre of population in [Burstow](#) parish, although the older St Bartholomew's remains the parish church. It was dedicated (not consecrated). It is still used for regular services and as a parish hall but remains a Diocesan Trust property.

There is a site plan on file along with a detailed description of the bell by Gillett & Johnston of Croydon which is "scheduled" as being of historical interest.

| | |
|-----------------------|----------------------------|
| Address | Redehall Road |
| Postcode (if located) | RH6 9PY |
| Grid reference | TQ 318 431 |

| | |
|--------------------------------------|------------|
| Grade | Not Listed |
| Listed Building ref. (if applicable) | N/A |
| Listing found? (if applicable) | NO |
| CPW / CCC report on file? | NO |

| | |
|---------------------------------|-------------------------------|
| Record office & reference | not used for baptism/weddings |
| Diocesan property reference no. | 1086 |



NOTES

Record office:
LMA=London Metropolitan Archives
www.cityoflondon.gov.uk/lma/

CPW/CCC refers to the reports prepared on churches proposed for demolition

Click on grid reference to view a location map (accurate to within 100 metres)

For further information contact
pastoral@southwark.anglican.org

Last updated January 2008

Former places of worship in the Diocese of Southwark

SOUTH BEDDINGTON, ST FRANCIS HALL

Ref: SOU01

| | |
|-----------------|---|
| Status | demolished |
| Borough | Sutton |
| Present parish | SOUTH BEDDINGTON, ST MICHAEL & ALL ANGELS |
| Built | 1956 |
| Build architect | unknown |

| | |
|-----------------------|---|
| Further information | St Francis' was probably a licensed place of worship. It was included in the 1975 bells survey (though it had none) and a 1978 report says it was used for occasional services. It was demolished in the 1990's and a pair of semi-detached houses now occupies the site. |
| Address | Godalming Avenue - extreme eastern end on the north side |
| Postcode (if located) | SM6 8NH |
| Grid reference | TQ 308 645 |

| | |
|--------------------------------------|--------------------------|
| Grade | not known whether listed |
| Listed Building ref. (if applicable) | N/A |
| Listing found? (if applicable) | NO |
| CPW / CCC report on file? | NO |

| | |
|---------------------------------|---|
| Record office & reference | Presumably not used for weddings and if used for baptisms they would be recorded in the main Parish register. |
| Diocesan property reference no. | not applicable |



This photo, of the dedication of the hall by the Bishop of Woolwich in 1956, is courtesy of the Croydon Advertiser. We do not have any other picture of the hall. Can you help?

NOTES

Record office:
LMA=London Metropolitan Archives
www.cityoflondon.gov.uk/lma/

CPW/CCC refers to the reports prepared on churches proposed for demolition

Click on grid reference to view a location map (accurate to within 100 metres)

For further information contact
pastoral@southwark.anglican.org

Last updated September 2010

Former places of worship in the Diocese of Southwark

SOUTH BEDDINGTON, ST MICHAEL (BANDON HILL)

Ref: SOU02

| | |
|-----------------|---|
| Status | demolished |
| Borough | Sutton |
| Present parish | SOUTH BEDDINGTON, ST MICHAEL & ALL ANGELS |
| Built | 1871 |
| Build architect | unknown |

| | |
|-----------------------|--|
| Further information | <p>A daughter church of St Mary Beddington parish, erected 1871 and licensed 1872. A wooden building, this was the original St Michael's which was replaced by the present church on a different site in 1906.</p> <p>There are two stories as to its fate, but neither has been confirmed : either it was dismantled in 1907 (as soon as the new church was built) and sold to the Revd J F Perry of Carlton, Nottingham (but their temporary church had been an iron one); or it continued in parish use until sometime in the 1960's and sold to Porchester (effectively the same place as Carlton). Researchers in Southwell Diocese have no evidence to substantiate either version of the story.</p> <p>The site now appears to be occupied by shops and other businesses.</p> |
| Address | Stafford Road |
| Postcode (if located) | SM6 9BT |
| Grid reference | TQ 297 639 |

| | |
|--------------------------------------|-----|
| Grade | N/A |
| Listed Building ref. (if applicable) | N/A |
| Listing found? (if applicable) | NO |
| CPW / CCC report on file? | NO |

| | |
|---------------------------------|---------------------------------|
| Record office & reference | registers still with the parish |
| Diocesan property reference no. | not applicable |




Photo supplied by Peter Ellis;
original photographer unknown

NOTES

Record office:
LMA=London Metropolitan Archives
www.cityoflondon.gov.uk/lma/

CPW/CCC refers to the reports prepared on churches proposed for demolition

Click on grid reference to view a location map (accurate to within 100 metres)

For further information contact
pastoral@southwark.anglican.org

Last updated September 2010

Former places of worship in the Diocese of Southwark

SOUTH BERMONDSEY, ST AUGUSTINE

Ref: SOU03

| | |
|--------------------------------------|--|
| Status | converted or used for purposes other than worship |
| Borough | Southwark |
| Present parish | BERMONDSEY, ST ANNE & ST AUGUSTINE |
| Built | 1875-1883 |
| Build architect | H Jarvis |
| Further information | <p>A very large church, which seated 950, replacing a Diocesan Mission church of c.1873. Work began on the permanent church from 1875, the east end was consecrated on 20 July 1878 and the western part in 1883. An intended tower and spire were never built but there was a single 15 inch bell. It was apparently dedicated to St Augustine of Hippo (as distinct from other saints of that name).</p> <p><i>"Vestries by Hesketh and Stokes, 1907 ... nave and aisles, vaulted chancel with aisles and ambulatory, a north organ gallery and south chapel. Undercroft with a concrete vault. ... The pillars in the nave, of sandstone, are of an unusual plan: a figure of eight."</i> (extract from 'Parish Churches of London', Basil F L Clarke, Batsford, 1966). The undercroft was used as the church hall. There were never any burials in or around the church.</p> <p>The full statutory list description can be found online at Images of England either by an address search or by registering for "advanced search" and using the reference 471091</p> <p>The parish was united with St Anne in 1970. Demolition had been suggested but refused; the building was listed instead. It was finally declared redundant in 1995. It was leased from 1995-2005 to ABMT Christian Fellowship, then from 2005 on a 99-year lease to Manhattan Loft for conversion to apartments. The roof was destroyed by fire in 2006 but the conversion went ahead.</p> |
| Address | Lynton Road |
| Postcode (if located) | SE1 5DP |
| Grid reference | TQ 345 785 |
| Grade | 2* |
| Listed Building ref. (if applicable) | 471091 |
| Listing found? (if applicable) | YES |
| CPW / CCC report on file? | YES, dated 1994 |
| Record office & reference | LMA/P71/AUG |
| Diocesan property reference no. | 0745/PKT19+46 & basement archive 3/4 |



NOTES

Record office:
LMA=London Metropolitan Archives
www.cityoflondon.gov.uk/lma/

CPW/CCC refers to the reports prepared on churches proposed for demolition

Click on grid reference to view a location map (accurate to within 100 metres)

For further information contact
pastoral@southwark.anglican.org

Last updated November 2007

Former places of worship in the Diocese of Southwark

SOUTH CROYDON, ST AUGUSTINE

Ref: SOU04

| | |
|--------------------------------------|---|
| Status | demolished |
| Borough | Croydon |
| Present parish | SOUTH CROYDON, ST AUGUSTINE |
| Built | ? |
| Build architect | unknown |
| Further information | The original church on the site, of unknown date, replaced in 1884 by the present church . |
| Address | St Augustine's Avenue |
| Postcode (if located) | CR2 6BA |
| Grid reference | TQ 324 632 |
| Grade | N/A |
| Listed Building ref. (if applicable) | N/A |
| Listing found? (if applicable) | NO |
| CPW / CCC report on file? | NO |
| Record office & reference | The Surrey History Centre only holds registers from 1885, so any relating to this older building appear to be lost. |
| Diocesan property reference no. | basement archive 4/1 |

WE HAVE NOT YET FOUND A
PHOTOGRAPH OR DRAWING
OF THIS BUILDING

do contact us if you can assist

NOTES

Record office:
LMA=London Metropolitan Archives
www.cityoflondon.gov.uk/lma/

CPW/CCC refers to the reports prepared on
churches proposed for demolition

Click on grid reference to view a location map
(accurate to within 100 metres)

For further information contact
pastoral@southwark.anglican.org

Last updated July 2007

Former places of worship in the Diocese of Southwark

SOUTH LAMBETH, ALL SAINTS

Ref: SOU05

| | |
|--------------------------------------|--|
| Status | demolished |
| Borough | Lambeth |
| Present parish | SOUTH LAMBETH, ST ANNE & ALL SAINTS |
| Built | 1878 |
| Build architect | A Bedborough |
| Further information | <p>This building is not to be confused with Lambeth, All Saints (LAM01) which was on the site of Waterloo Station.</p> <p>The parish apparently had some connection with Sir Frederick Fitzwygram, the famous military vet, as he left £200 to the parish in his will.</p> <p>The church was badly damaged in World War 2 but although permission was given to demolish it in 1949 (the parish was then merged with Kennington, St Barnabas), it remained in use as the All Saints Institute until 1978. Having then been demolished the site was sold for residential use in 1980 - the block is called Cornwallis Court.</p> |
| Address | (Allen Edwards Road, later Devonshire Road - now gone). The site is now off Hartington Road. |
| Postcode (if located) | SW8 2EX |
| Grid reference | TQ 301 769 |
| Grade | not known whether listed |
| Listed Building ref. (if applicable) | N/A |
| Listing found? (if applicable) | NO |
| CPW / CCC report on file? | NO |
| Record office & reference | LMA/P85/ALL1 - Registers from 1874-1948. |
| Diocesan property reference no. | not applicable |

WE HAVE NOT YET FOUND A
PHOTOGRAPH OR DRAWING
OF THIS BUILDING

do contact us if you can assist

NOTES

Record office:
LMA=London Metropolitan Archives
www.cityoflondon.gov.uk/lma/

CPW/CCC refers to the reports prepared on churches proposed for demolition

Click on grid reference to view a location map (accurate to within 100 metres)

For further information contact
pastoral@southwark.anglican.org

Last updated February 2009

Former places of worship in the Diocese of Southwark

SOUTH LAMBETH, ST STEPHEN

Ref: SOU06

| | |
|-----------------|---------------------------|
| Status | demolished |
| Borough | Lambeth |
| Present parish | SOUTH LAMBETH, ST STEPHEN |
| Built | 1861 |
| Build architect | J Barnett |

Further information


A very large neo-gothic church, which seated 1200 and has been described as "like an aircraft hangar" internally. Damaged in World War 2, but the spire was allegedly rebuilt c.1956 so it may have remained open until demolished in 1969 [an Act of Parliament was required]. A smaller church was built on the same site - the present [St Stephen's](#) is still open. The remainder of the site of the old church is still Diocesan Trust property, with buildings known as Mytton House and Crozier house being leased to St Thomas's Hospital Trust. More history at the [British History](#) website.

Documents on the Diocesan file include the Sain Stephen South Lambeth Act 1967, an undated quinquennial inspection report and recollections of a former curate.

| | |
|-----------------------|--|
| Address | St Stephen's Terrace, off South Lambeth Rd |
| Postcode (if located) | SW8 1DG |
| Grid reference | TQ 306 771 |

| | |
|--------------------------------------|-----|
| Grade | N/A |
| Listed Building ref. (if applicable) | N/A |
| Listing found? (if applicable) | NO |
| CPW / CCC report on file? | NO |

| | |
|---------------------------------|------------------------------------|
| Record office & reference | LMA/P85/STE (registers up to 1948) |
| Diocesan property reference no. | 0893 |



NOTES

Record office:
LMA=London Metropolitan Archives
www.cityoflondon.gov.uk/lma/

CPW/CCC refers to the reports prepared on churches proposed for demolition

Click on grid reference to view a location map (accurate to within 100 metres)

For further information contact
pastoral@southwark.anglican.org

Last updated August 2008

Former places of worship in the Diocese of Southwark

SOUTH MERSTHAM, ALL SAINTS

Ref: SOU07

| | |
|-----------------|----------------------------|
| Status | demolished |
| Borough | Reigate & Banstead |
| Present parish | SOUTH MERSTHAM, ALL SAINTS |
| Built | 1897 |
| Build architect | unknown |

Further information The church was destroyed in World War 2, and the Canada Hall was built adjacent by Canadian servicemen as a temporary replacement. A [new church](#) was built 1951 on the site of the old one and is still in use; the Canada Hall has remained as a church hall but is presently (2007) being considered for demolition to make way for a church extension. There are no burials in the churchyard.

Address Southcote Road
Postcode (if located) RH1 3LH
Grid reference [TQ 292 524](#)

Grade N/A
Listed Building ref. (if applicable) N/A
Listing found? (if applicable) NO
CPW / CCC report on file? NO

Record office & reference not known (probably still with the parish)
Diocesan property reference no. not applicable



Painting of the old All Saints that hangs in the Canada Hall. Copyright unknown.

NOTES

Record office:
LMA=London Metropolitan Archives
www.cityoflondon.gov.uk/lma/

CPW/CCC refers to the reports prepared on churches proposed for demolition

Click on grid reference to view a location map (accurate to within 100 metres)

For further information contact
pastoral@southwark.anglican.org

Last updated July 2007

Former places of worship in the Diocese of Southwark

SOUTH WIMBLEDON, ALL SAINTS

Ref: SOU08

| | |
|-----------------|-----------------------------|
| Status | demolished |
| Borough | Merton |
| Present parish | SOUTH WIMBLEDON, ALL SAINTS |
| Built | 1887 |
| Build architect | Boulton & Paul |

| | |
|-----------------------|---|
| Further information | The original iron mission church on the site of the present (1893) church. Hubert Road was renamed All Saints Road some time after the present church was built. Further details on the parish website www.allsaintswimbledon.org.uk |
| Address | [Hubert Road] now All Saints Road |
| Postcode (if located) | SW19 1BU |
| Grid reference | TQ 262 704 |

| | |
|--------------------------------------|-----|
| Grade | N/A |
| Listed Building ref. (if applicable) | N/A |
| Listing found? (if applicable) | NO |
| CPW / CCC report on file? | NO |

| | |
|---------------------------------|---------------------------------------|
| Record office & reference | Surrey History Centre |
| Diocesan property reference no. | not applicable |



The illustration here is of a typical iron church from the same builders rather than the specific one at Wimbledon.

NOTES

Record office:
LMA=London Metropolitan Archives
www.cityoflondon.gov.uk/lma/

CPW/CCC refers to the reports prepared on churches proposed for demolition

Click on grid reference to view a location map (accurate to within 100 metres)

For further information contact
pastoral@southwark.anglican.org

Last updated July 2007

Former places of worship in the Diocese of Southwark

SOUTH WIMBLEDON, HOLY TRINITY

Ref: SOU09

| | |
|--------------------------------------|--|
| Status | demolished |
| Borough | Merton |
| Present parish | SOUTH WIMBLEDON , HOLY TRINITY & ST PETER |
| Built | ? |
| Build architect | unknown |
| Further information | <p>This entry refers to the original church, of unknown date, that was demolished and rebuilt in 1863.</p> <p>The 1863 building was scheduled for demolition in 1975 but in fact is still standing, partly used as a parish church and partly declared redundant and leased to another organisation.</p> |
| Address | The Broadway |
| Postcode (if located) | SW19 1SB |
| Grid reference | TQ 256 705 |
| Grade | N/A |
| Listed Building ref. (if applicable) | N/A |
| Listing found? (if applicable) | NO |
| CPW / CCC report on file? | NO |
| Record office & reference | not known : Surrey History Centre only holds registers from 1872 onwards so any relating to this earlier building are probably lost. |
| Diocesan property reference no. | not applicable |

WE HAVE NOT YET FOUND A
PHOTOGRAPH OR DRAWING
OF THIS BUILDING

do contact us if you can assist

NOTES

Record office:
LMA=London Metropolitan Archives
www.cityoflondon.gov.uk/lma/

CPW/CCC refers to the reports prepared on
churches proposed for demolition

Click on grid reference to view a location map
(accurate to within 100 metres)

For further information contact
pastoral@southwark.anglican.org

Last updated July 2007

Former places of worship in the Diocese of Southwark

SOUTH WIMBLEDON, ST PETER

Ref: SOU10

| | |
|-----------------|---------------------------------------|
| Status | still used for worship (not Anglican) |
| Borough | Merton |
| Present parish | MERTON PRIORY |
| Built | 1911 |
| Build architect | Greenaway & Newberry |

| | |
|-----------------------|--|
| Further information | <p>Originally a brick mission church started in 1901 as a plant from All Saints parish. The much larger permanent building was completed in 1911 and it became a separate parish in 1912. From 1942 it became associated with Holy Trinity. A full description is available on the CCC report. There was a single bell.</p> <p>It was considered for closure as early as 1948. The living was suspended 1972 (i.e. no further Vicar appointed) and the parish merged with Holy Trinity in 1974; that parish eventually became part of the Merton Parish team ministry in 2009. The building was declared redundant in 1982 and leased from 1983 to the United Church of Jesus Christ (Apostolic) which was still using it in 2006.</p> |
| Address | Kohat Road |
| Postcode (if located) | SW19 8LD |
| Grid reference | TQ 260 713 |

| | |
|--------------------------------------|-------------------------------|
| Grade | Not listed |
| Listed Building ref. (if applicable) | N/A |
| Listing found? (if applicable) | N/A |
| CPW / CCC report on file? | YES, dated 1980 |
| Record office & reference | Surrey History Centre, Woking |
| Diocesan property reference no. | 0741 |



NOTES

Record office:
LMA=London Metropolitan Archives
www.cityoflondon.gov.uk/lma/

CPW/CCC refers to the reports prepared on churches proposed for demolition

Click on grid reference to view a location map (accurate to within 100 metres)

For further information contact
pastoral@southwark.anglican.org

Last updated April 2009

Former places of worship in the Diocese of Southwark

SOUTHWARK, ALL HALLOWS

Ref: SOU11

| | |
|-----------------|---|
| Status | converted or used for purposes other than worship |
| Borough | Southwark |
| Present parish | SOUTHWARK, ST GEORGE THE MARTYR & ST JUDE |
| Built | 1880-1892 |
| Build architect | G G Scott Jnr |

Further information

A temporary building of 1877 was replaced by this permanent one started in 1880 and consecrated 1892. Two halls and vicarage were on the same site. Only the North aisle survived World War 2, and it was partially restored after 1956 to seat 150 with the churchyard given over as a public open space. The last quinquennial inspection (retained on file and containing a full description) was in 1969 and it closed in 1971. It had a Conventional District within the Cathedral parish.

It is still consecrated but not used for worship; from 1978-2001 it was let as a recording studio and from 2002 for use by the Parents for Children charity. The ownership of the freehold is not known but may lie with the Cathedral (who certainly own the churchyard and the former vicarage nearby).

| | |
|-----------------------|--|
| Address | Copperfield Street (formerly known as Orange Street) |
| Postcode (if located) | SE1 0EP |
| Grid reference | TQ 321 780 |

| | |
|--------------------------------------|---------------------------------------|
| Grade | Not listed but in a conservation area |
| Listed Building ref. (if applicable) | N/A |
| Listing found? (if applicable) | NO |
| CPW / CCC report on file? | NO |

| | |
|---------------------------------|-------------------|
| Record office & reference | LMA/P92/ALH |
| Diocesan property reference no. | 0373 (churchyard) |



NOTES

Record office:
LMA=London Metropolitan Archives
www.cityoflondon.gov.uk/lma/

CPW/CCC refers to the reports prepared on churches proposed for demolition

Click on grid reference to view a location map (accurate to within 100 metres)

For further information contact
pastoral@southwark.anglican.org

Last updated July 2007

Former places of worship in the Diocese of Southwark

SOUTHWARK, HOLY TRINITY

Ref: SOU12

also known as NEWINGTON, HOLY TRINITY

| | |
|-----------------|---|
| Status | converted or used for purposes other than worship |
| Borough | Southwark |
| Present parish | SOUTHWARK, HOLY TRINITY & ST MATTHEW |
| Built | 1824 |
| Build architect | Francis Bedford |

| | |
|---------------------|---|
| Further information | <p>Properly known as Newington, Holy Trinity but in recent times better known as Southwark, Holy Trinity. The name derives from being built on land granted by Trinity House.</p> <p>A plain, rectangular Bath stone church with main portico to the north elevation, porch to south; low pitched copper roof with pedimented gable ends to east and west. Tower above the north pediment. This is a summary of the full statutory list description which can be found online at Images of England either by an address search or by registering for "advanced search" and using the reference 471419.</p> <p>It was declared redundant in 1972, with permission for lease as an orchestral rehearsal hall and recording studio.</p> <p>The parish was united with Southwark St Matthew in 1974; a rebuilt St Matthew's is now the parish church. The freehold of the site and building was sold in 1977 and it is now the Henry Wood Concert Hall. It was rebuilt internally as an open hall with a new west gallery. The bells were re-cast and re-hung in Waterloo, St Andrew with St Thomas (WAT01), and later moved to Walworth, St Peter.</p> |
|---------------------|---|

| | |
|--------------------------------------|----------------------------|
| Address | Trinity Church Square |
| Postcode (if located) | SE1 4HY |
| Grid reference | TQ 324 795 |
| Grade | 2 |
| Listed Building ref. (if applicable) | 471419 |
| Listing found? (if applicable) | YES |
| CPW / CCC report on file? | NO |
| Record office & reference | LMA/P92/TRI |
| Diocesan property reference no. | 0280/pkt75 |



NOTES

Record office:
LMA=London Metropolitan Archives
www.cityoflondon.gov.uk/lma/

CPW/CCC refers to the reports prepared on churches proposed for demolition

Click on grid reference to view a location map (accurate to within 100 metres)

For further information contact
pastoral@southwark.anglican.org

Last updated July 2007

Former places of worship in the Diocese of Southwark

SOUTHWARK, NOEL STREET MISSION

Ref: SOU13

| | |
|--------------------------------------|--|
| Status | demolished |
| Borough | Southwark |
| Present parish | BERMONDSEY, ST MARY MAGDALEN SS OLAVE/JOHN/LUKE |
| Built | 1880 |
| Build architect | unknown |
| Further information | <p>The only reference found was in the Diocesan guidebook of 1906. It was founded when Southwark was covered by Rochester Diocese who funded the mission until 1887. Its date of closure is unknown.</p> <p>The site was originally in the old St Saviour's parish, later St Stephen's and from 1964 Bermondsey St Mary. Noel Street had been renamed Christmas Street by 1939, but the area was redeveloped after the War and the site is now occupied by housing blocks on Alice Street.</p> |
| Address | [Noel Street] now Alice Street |
| Postcode (if located) | SE1 4TU |
| Grid reference | TQ 331 791 |
| Grade | N/A |
| Listed Building ref. (if applicable) | N/A |
| Listing found? (if applicable) | NO |
| CPW / CCC report on file? | NO |
| Record office & reference | Presumably not used for weddings, and if used for baptisms they would be recorded in the main Parish register. |
| Diocesan property reference no. | not applicable |

WE HAVE NOT YET FOUND A
PHOTOGRAPH OR DRAWING
OF THIS BUILDING

do contact us if you can assist

NOTES

Record office:
LMA=London Metropolitan Archives
www.cityoflondon.gov.uk/lma/

CPW/CCC refers to the reports prepared on
churches proposed for demolition

Click on grid reference to view a location map
(accurate to within 100 metres)

For further information contact
pastoral@southwark.anglican.org

Last updated July 2007

Former places of worship in the Diocese of Southwark

SOUTHWARK, ST ALPHEGE

Ref: SOU14

| | |
|-----------------|--|
| Status | demolished |
| Borough | Southwark |
| Present parish | SOUTHWARK, ST GEORGE THE MARTYR w ST ALPHEGE & ST JUDE |
| Built | 1882 |
| Build architect | R Willey |

| | |
|---------------------|---|
| Further information | <p>The church seated 400. Described in the CCC report as "one large rectangular chamber with canted walls at the east end forming a three-sided apse; along the north side the site is filled by storerooms, chapel and sacristy ... the walls are of brick with stone dressings; the main roof is slated and the flat roofs covered with felt." The report contains a more detailed description. There was a single bell.</p> <p>It was declared redundant in 1983. Leases were prepared 1985 for use as storage and 1989 to the Scholar Centre (TEFL); the photo we have is an architect's impression of how it would look with dormer windows added. Neither was executed and the building was demolished in 1991. The site is leased to the Peabody Trust and occupied by the Gateway Training Centre but is still "church land".</p> <p>St Alphege's congregation continues to meet in a hall on King's Bench street but the parish has been merged with that of St George the Martyr.</p> |
|---------------------|---|

| | |
|-----------------------|----------------------------|
| Address | Lancaster Street |
| Postcode (if located) | SE1 0RZ |
| Grid reference | TQ 319 795 |

| | |
|--------------------------------------|--------------------------|
| Grade | not known whether listed |
| Listed Building ref. (if applicable) | N/A |
| Listing found? (if applicable) | NO |
| CPW / CCC report on file? | YES, dated 1983 |

| | |
|---------------------------------|-------------|
| Record office & reference | LMA/P92/ALP |
| Diocesan property reference no. | 0742 |



NOTES

Record office:
LMA=London Metropolitan Archives
www.cityoflondon.gov.uk/lma/

CPW/CCC refers to the reports prepared on churches proposed for demolition

Click on grid reference to view a location map (accurate to within 100 metres)

For further information contact
pastoral@southwark.anglican.org

Last updated July 2007

Former places of worship in the Diocese of Southwark

SOUTHWARK, ST AUSTIN'S CHAPEL

Ref: SOU15

| | |
|--------------------------------------|--|
| Status | demolished |
| Borough | Southwark |
| Present parish | Southwark, Holy Trinity & St Matthew, or Walworth St John? |
| Built | 1876 (approx) |
| Build architect | unknown |
| Further information | The reference to St Austin is from the LMA list of registers. It was probably the chapel of the Brotherhood of St Augustine, which flourished on the New Kent Road (said to be close to the Paragon, a former building on the site now occupied by Searles Road at the east end of New Kent Road), under the leadership of the Revd George Nugee, onetime priest of Wymering, Hampshire. It is possibly the same building as Southwark, St Mary (SOU19) given the address and dates. |
| Address | New Kent Road |
| Postcode (if located) | SE1 |
| Grid reference | Not located precisely , but around SE328789 . |
| Grade | N/A |
| Listed Building ref. (if applicable) | N/A |
| Listing found? (if applicable) | NO |
| CPW / CCC report on file? | NO |
| Record office & reference | LMA/P92/JN - registers run from 1876 to 1895 |
| Diocesan property reference no. | not applicable |

WE HAVE NOT YET FOUND A
PHOTOGRAPH OR DRAWING
OF THIS BUILDING

do contact us if you can assist

NOTES

Record office:
LMA=London Metropolitan Archives
www.cityoflondon.gov.uk/lma/

CPW/CCC refers to the reports prepared on
churches proposed for demolition

Click on grid reference to view a location map
(accurate to within 100 metres)

For further information contact
pastoral@southwark.anglican.org

Last updated February 2009

Former places of worship in the Diocese of Southwark

SOUTHWARK, ST JUDE (1)

Ref: SOU16

| | |
|--------------------------------------|---|
| Status | demolished |
| Borough | Southwark |
| Present parish | SOUTHWARK, ST GEORGE THE MARTYR w ST ALPHEGE & ST JUDE |
| Built | 1806 |
| Build architect | J Peacock |
| Further information | This was originally the Chapel of the Philanthropic Society. It became a parish church in 1850. Demolished 1898, it was rebuilt on same site (see SOU17). |
| Address | St George's Road |
| Postcode (if located) | SE1 6HA |
| Grid reference | TQ 316 792 |
| Grade | N/A |
| Listed Building ref. (if applicable) | N/A |
| Listing found? (if applicable) | NO |
| CPW / CCC report on file? | NO |
| Record office & reference | LMA/P92/JUD |
| Diocesan property reference no. | not applicable |

WE HAVE NOT YET FOUND A
PHOTOGRAPH OR DRAWING
OF THIS BUILDING

do contact us if you can assist

NOTES

Record office:
LMA=London Metropolitan Archives
www.cityoflondon.gov.uk/lma/

CPW/CCC refers to the reports prepared on
churches proposed for demolition

Click on grid reference to view a location map
(accurate to within 100 metres)

For further information contact
pastoral@southwark.anglican.org

Last updated July 2007

Former places of worship in the Diocese of Southwark

SOUTHWARK, ST JUDE (2)

Ref: SOU17

| | |
|-----------------|--|
| Status | still used for worship (not Anglican) |
| Borough | Southwark |
| Present parish | SOUTHWARK, ST GEORGE THE MARTYR w ST ALPHEGE & ST JUDE |
| Built | 1899 |
| Build architect | W J H Leverton |

Further information This building replaced the earlier [chapel](#) on the site (SOU16). It is of brick with a slate roof and seated 300. There is a single bell. The full statutory list description can be found online at [Images of England](#) either by an address search or by registering for "advanced search" and using the reference 471276.

It was effectively closed in 1976, declared redundant in 1980 with an amending scheme in 1983 to permit leasing. The crypt was leased in 1984 for 28 years to a community association (who were still using it in 2005). The remainder was used by the adjacent St Jude's school from 1984-1990 and by the Celestial Church of Christ from 1990-1993. A draft scheme for demolition in 1996 was not implemented, nor was a 1998 scheme for use as 'offices & headquarters'. It was eventually sold (freehold) in 2000 to Almosa Ltd who subsequently sold it c.2004 to the Elim Pentecostal Church for re-use as a place of worship.

| | |
|-----------------------|----------------------------|
| Address | St George's Road |
| Postcode (if located) | SE1 6HA |
| Grid reference | TQ 316 792 |

| | |
|--------------------------------------|-----------------|
| Grade | 2 |
| Listed Building ref. (if applicable) | 471276 |
| Listing found? (if applicable) | YES |
| CPW / CCC report on file? | YES, dated 1976 |

| | |
|---------------------------------|----------------------|
| Record office & reference | LMA/P92/JUD |
| Diocesan property reference no. | basement archive 3/2 |



NOTES

Record office:
LMA=London Metropolitan Archives
www.cityoflondon.gov.uk/lma/

CPW/CCC refers to the reports prepared on churches proposed for demolition

Click on grid reference to view a location map (accurate to within 100 metres)

For further information contact
pastoral@southwark.anglican.org

Last updated July 2007

Former places of worship in the Diocese of Southwark

SOUTHWARK, ST MARGARET

Ref: SOU18

| | |
|-----------------|--|
| Status | demolished |
| Borough | Southwark |
| Present parish | ST. SAVIOUR WITH ALL HALLOWS SOUTHWARK |
| Built | ? |
| Build architect | unknown |

| | |
|-----------------------|---|
| Further information | An ancient church in St Saviour's parish, that was demolished some time before 1676. St Saviour's is now Southwark Cathedral. The site is presently occupied by a war memorial and commercial premises but presumably had other buildings on it in the preceding centuries. |
| Address | Borough High Street |
| Postcode (if located) | SE1 1XU |
| Grid reference | TQ 326 801 |

| | |
|--------------------------------------|-------------------------|
| Grade | N/A |
| Listed Building ref. (if applicable) | N/A |
| Listing found? (if applicable) | NO |
| CPW / CCC report on file? | NO |
| Record office & reference | LMA/P92/SAV (Cathedral) |
| Diocesan property reference no. | not applicable |

WE HAVE NOT YET FOUND A
PHOTOGRAPH OR DRAWING
OF THIS BUILDING

do contact us if you can assist

NOTES

Record office:
LMA=London Metropolitan Archives
www.cityoflondon.gov.uk/lma/

CPW/CCC refers to the reports prepared on
churches proposed for demolition

Click on grid reference to view a location map
(accurate to within 100 metres)

For further information contact
pastoral@southwark.anglican.org

Last updated July 2007

Former places of worship in the Diocese of Southwark

SOUTHWARK, ST MARY THE VIRGIN

Ref: SOU19

| | |
|--------------------------------------|--|
| Status | unknown (may still be standing) |
| Borough | Southwark |
| Present parish | Southwark, Holy Trinity & St Matthew, or |
| Walworth St John? | |
| Built | 1894 (approx) |
| Build architect | unknown |
| Further information | A Chapel of Ease to St John's parish, known only from the LMA list of registers. Possibly the same as St Austin's (SOU15) given the address and dates. |
| Address | New Kent Road |
| Postcode (if located) | SE1 |
| Grid reference | not located on the street |
| Grade | N/A |
| Listed Building ref. (if applicable) | N/A |
| Listing found? (if applicable) | NO |
| CPW / CCC report on file? | NO |
| Record office & reference | LMA 1894 - 1895 |
| Diocesan property reference no. | not applicable |

WE HAVE NOT YET FOUND A
PHOTOGRAPH OR DRAWING
OF THIS BUILDING

do contact us if you can assist

NOTES

Record office:
LMA=London Metropolitan Archives
www.cityoflondon.gov.uk/lma/

CPW/CCC refers to the reports prepared on
churches proposed for demolition

Click on grid reference to view a location map
(accurate to within 100 metres)

For further information contact
pastoral@southwark.anglican.org

Last updated July 2007

Former places of worship in the Diocese of Southwark

SOUTHWARK, ST MATTHEW also known as NEWINGTON, ST MATTHEW

Ref: SOU20

| | |
|-----------------|--------------------------------------|
| Status | demolished |
| Borough | Southwark |
| Present parish | SOUTHWARK, HOLY TRINITY & ST MATTHEW |
| Built | 1867 |
| Build architect | H Jarvis |

Further information

A gothic style church, oriented north-south, with the adjacent Cranleigh Hall and vicarage (all fronting the New Kent Road). Seated 280. Full details available from the CCC report. Major alterations were made in 1927 by Travers (details in Diocesan archive file).

The parish was merged with [Holy Trinity](#) in 1970 and the church was disused from c.1980 before being declared redundant in 1988. Provisions for conversion to flats were not implemented.

It was demolished 1992 and a [new church](#) built 1993 on an adjacent site fronting Meadow Row with the site of the old church/hall leased to the Diocesan Housing Association. The Vicarage is now 81 New Kent Road but is leased out by the Diocese.

| | |
|-----------------------|----------------------------|
| Address | New Kent Road |
| Postcode (if located) | SE1 6RG |
| Grid reference | TQ 322 790 |

| | |
|--------------------------------------|-----------------|
| Grade | Not Listed |
| Listed Building ref. (if applicable) | N/A |
| Listing found? (if applicable) | NO |
| CPW / CCC report on file? | YES, dated 1980 |

| | |
|---------------------------------|-----------------------------------|
| Record office & reference | LMA/P92/MTW |
| Diocesan property reference no. | 0412/PKT36 & basement archive 1/3 |



NOTES

Record office:
LMA=London Metropolitan Archives
www.cityoflondon.gov.uk/lma/

CPW/CCC refers to the reports prepared on churches proposed for demolition

Click on grid reference to view a location map (accurate to within 100 metres)

For further information contact
pastoral@southwark.anglican.org

Last updated July 2007

Former places of worship in the Diocese of Southwark

SOUTHWARK, ST MICHAEL & ALL ANGELS

Ref: SOU21

| | |
|--------------------------------------|--|
| Status | demolished |
| Borough | Southwark |
| Present parish | SOUTHWARK, ST GEORGE THE MARTYR & ST JUDE |
| Built | 1886 |
| Build architect | A S Newman |
| Further information | <p>The building consisted originally of a nave and shallow chancel with bell cote. A north aisle was added in 1904 to the design of C W Blackwood-Price.</p> <p>The church was declared redundant in 1953 and converted 1956 following the RAM (Reorganisation Areas Measure) Scheme to be the church hall of St George's parish. Fittings were taken to St Barnabas Eltham. From 1993 to 2002 it was used as a Diocesan training centre. It was demolished c.2004 and the site sold on 1 February 2005 for offices/flats.</p> |
| Address | Lant Street / Trundle Street |
| Postcode (if located) | SE1 1QS |
| Grid reference | TQ 321 798 |
| Grade | NL |
| Listed Building ref. (if applicable) | N/A |
| Listing found? (if applicable) | NO |
| CPW / CCC report on file? | NO |
| Record office & reference | LMA/P92/MAA |
| Diocesan property reference no. | 0842/pkt02 & basement archive 3/1 |

WE HAVE NOT YET FOUND A
PHOTOGRAPH OR DRAWING
OF THIS BUILDING

do contact us if you can assist

NOTES

Record office:
LMA=London Metropolitan Archives
www.cityoflondon.gov.uk/lma/

CPW/CCC refers to the reports prepared on
churches proposed for demolition

Click on grid reference to view a location map
(accurate to within 100 metres)

For further information contact
pastoral@southwark.anglican.org

Last updated July 2007

Former places of worship in the Diocese of Southwark

SOUTHWARK, ST OLAVE

Ref: SOU22

| | |
|-----------------|--|
| Status | demolished |
| Borough | Southwark |
| Present parish | ST. SAVIOUR WITH ALL HALLOWS SOUTHWARK |
| Built | 1740 |
| Build architect | Henry Flitcroft |

Further information This 18th century building replaced an earlier 11th century church. It was damaged by fire in 1843 and 1861. The last baptismal records and photographs date from 1918. It was demolished c.1926-8 but the ruins seem to have survived until World War 2. The two bells (one of 48 inches diameter and a smaller sanctus bell) went to [Mitcham, St Olave](#) (built 1928).

Permission to rebuild was granted in 1956 but it was never done. The site is now offices (the name St Olaf's House preserves the name of the church).

| | |
|-----------------------|----------------------------|
| Address | Tooley Street |
| Postcode (if located) | SE1 2PE |
| Grid reference | TQ 329 803 |

| | |
|--------------------------------------|-----|
| Grade | N/A |
| Listed Building ref. (if applicable) | N/A |
| Listing found? (if applicable) | NO |
| CPW / CCC report on file? | NO |

| | |
|---------------------------------|-------------------------|
| Record office & reference | LMA/P71/OLA (from 1582) |
| Diocesan property reference no. | not applicable |



Photo © London Metropolitan Archives, Corporation of London through European Visual Archives Initiative
www.eva-eu.org/

NOTES

Record office:
LMA=London Metropolitan Archives
www.cityoflondon.gov.uk/lma/

CPW/CCC refers to the reports prepared on churches proposed for demolition

Click on grid reference to view a location map (accurate to within 100 metres)

For further information contact
pastoral@southwark.anglican.org

Last updated July 2007

Former places of worship in the Diocese of Southwark

SOUTHWARK, ST PAUL

Ref: SOU23

| | |
|--------------------------------------|--|
| Status | demolished |
| Borough | Southwark |
| Present parish | SOUTHWARK, ST GEORGE THE MARTYR w ST ALFEGE & ST JUDE |
| Built | 1858 |
| Build architect | unknown |
| Further information | No description has been found of the building yet. It was badly damaged in World War 2, the last registers being 1947. It was authorised to be demolished and the site sold in 1956. St George's (Roman Catholic) Cathedral School is now on the site. |
| Address | Westminster Bridge Road |
| Postcode (if located) | SE1 7XW |
| Grid reference | TQ 315 794 |
| Grade | N/A |
| Listed Building ref. (if applicable) | N/A |
| Listing found? (if applicable) | NO |
| CPW / CCC report on file? | NO |
| Record office & reference | LMA/P92/PAU2 |
| Diocesan property reference no. | not applicable |

WE HAVE NOT YET FOUND A
PHOTOGRAPH OR DRAWING
OF THIS BUILDING

do contact us if you can assist

NOTES

Record office:
LMA=London Metropolitan Archives
www.cityoflondon.gov.uk/lma/

CPW/CCC refers to the reports prepared on
churches proposed for demolition

Click on grid reference to view a location map
(accurate to within 100 metres)

For further information contact
pastoral@southwark.anglican.org

Last updated July 2007

Former places of worship in the Diocese of Southwark

SOUTHWARK, ST PETER

Ref: SOU24

| | |
|--------------------------------------|--|
| Status | demolished |
| Borough | Southwark |
| Present parish | ST. SAVIOUR WITH ALL HALLOWS SOUTHWARK |
| Built | 1839 |
| Build architect | unknown |
| Further information | <p>The church was destroyed in World War 2. The last registers are from 1940. The site (which is close to the Tate Modern gallery) was sold (or leased?) in 1956 and is now occupied by commercial premises.</p> <p>No description has been found yet.</p> |
| Address | Sumner Street |
| Postcode (if located) | SE1 9BL |
| Grid reference | TQ 322 804 |
| Grade | N/A |
| Listed Building ref. (if applicable) | N/A |
| Listing found? (if applicable) | NO |
| CPW / CCC report on file? | NO |
| Record office & reference | LMA/P92/PET2 |
| Diocesan property reference no. | not applicable |

NOTES

Record office:
LMA=London Metropolitan Archives
www.cityoflondon.gov.uk/lma/

CPW/CCC refers to the reports prepared on churches proposed for demolition

Click on grid reference to view a location map (accurate to within 100 metres)

For further information contact
pastoral@southwark.anglican.org

Last updated July 2007

Photos of the church are available on the [ICBS](#) website but are copyright and unable to be reproduced here.

SOUTHWARK, ST STEPHEN

Ref: SOU25

| | |
|--------------------------------------|---|
| Status | demolished |
| Borough | Southwark |
| Present parish | SOUTHWARK, ST GEORGE THE MARTYR w ST ALPHEGE & ST JUDE |
| Built | 1850 |
| Build architect | S S Teulon |
| Further information | <p>The following description is believed to come from Pevsner: "<i>The money that was used to build the Church was supplied by the Church Commissioners at a cost of £5,650 and it was consecrated on April 27th 1850. The Church was mainly built of brown stock brick, in a very simple Gothic style, the plan was of a Greek cross, with fillings in of the angles making the Church square: Chapel in the North; Organ in the South; Tower in the North; and a vestry, the latter being rebuilt in 1890 of red brick and a chapter house shape (spoiling the simpleness of the Church). The west end was faced with red brick to match.</i>" There were three galleries. The glass was erected as a memorial to Frances Karr Ames. The entrance was from the adjacent park on Tabard Street.</p> <p>A drawing of the church is on the ICBS website. There was a Church Hall in the same street, bombed in World War 2 and replaced by the Tenants Hall. The vicarage (built c.1908/9) is still there, although has been sold off privately.</p> <p>St Stephen's ceased to be used for worship in 1961, declared redundant on 10 April 1964 and demolished in 1965; shortly before it was demolished, the band Dave Clark Five shot part of the film "Catch Us if You Can" on location in the church. The organ was sold for £100 to Christ the King church, Salfords which was being rebuilt at the time, but the bell and presumably any other furnishings were sold for scrap. The site was sold to the Diocese for £447 as a site for the new St George's Rectory. Part of the parish was transferred to Bermondsey, St Mary and the remainder to Southwark, Holy Trinity (but the site is now in St George's parish).</p> |
| Address | Manciple Street |
| Postcode (if located) | SE1 4LW |
| Grid reference | TQ 327 795 |
| Grade | not known whether listed |
| Listed Building ref. (if applicable) | N/A |
| Listing found? (if applicable) | NO |
| CPW / CCC report on file? | NO |
| Record office & reference | LMA/P92/STE2 |



Photo ©
London Metropolitan Archives,
Corporation of London
through
European Visual Archives Initiative
www.eva-eu.org/

NOTES

Record office:
LMA=London Metropolitan Archives
www.cityoflondon.gov.uk/lma/

CPW/CCC refers to the reports prepared on churches proposed for demolition

Click on grid reference to view a location map (accurate to within 100 metres)

For further information contact
pastoral@southwark.anglican.org

Last updated July 2007

Former places of worship in the Diocese of Southwark

SOUTHFIELDS, ST BARNABAS

Ref: SOU26

| | |
|--------------------------------------|--|
| Status | demolished |
| Borough | Wandsworth |
| Present parish | SOUTHFIELDS, ST BARNABAS? |
| Built | 1878 |
| Build architect | unknown |
| Further information | A tin church. Predecessor to the present church and used for worship until at least 1915. Presumed demolished at some time thereafter. |
| Address | not located |
| Postcode (if located) | not located |
| Grid reference | not located |
| Grade | N/A |
| Listed Building ref. (if applicable) | N/A |
| Listing found? (if applicable) | NO |
| CPW / CCC report on file? | NO |
| Record office & reference | not known |
| Diocesan property reference no. | N/A |

WE HAVE NOT YET FOUND A
PHOTOGRAPH OR DRAWING
OF THIS BUILDING

do contact us if you can assist

NOTES

Record office:
LMA=London Metropolitan Archives
www.cityoflondon.gov.uk/lma/

CPW/CCC refers to the reports prepared on
churches proposed for demolition

Click on grid reference to view a location map
(accurate to within 100 metres)

For further information contact
pastoral@southwark.anglican.org

Former places of worship in the Diocese of Southwark

STOCKWELL CHAPEL (1)

Ref: STO01

| | |
|-----------------|-------------------------------------|
| Status | still in use for worship (Anglican) |
| Borough | Lambeth |
| Present parish | STOCKWELL, ST ANDREW & ST MICHAEL |
| Built | 1767 |
| Build architect | unknown |

Further information

Originally a Chapel-of-Ease to the parish of [St Mary-at-Lambeth](#). The last registers in the name of Stockwell Chapel are 1812. It eventually became (in 1868) the present parish church of [Stockwell Green, St Andrew](#). Little is left of the original building from the exterior as it has been extended several times and a tower added, but it retains its Georgian interior (see photo) although the galleries were removed in 1924.

Address

Landor Road

Postcode (if located)

SW9 9JE

Grid reference

[TQ 306 760](#)

Grade

N/A

Listed Building ref. (if applicable)

N/A

Listing found? (if applicable)

NO

CPW / CCC report on file?

NO

Record office & reference

LMA/P85/MRY1

Diocesan property reference no.

not applicable



Present-day interior of the church

NOTES

Record office:
LMA=London Metropolitan Archives
www.cityoflondon.gov.uk/lma/

CPW/CCC refers to the reports prepared on churches proposed for demolition

Click on grid reference to view a location map (accurate to within 100 metres)

For further information contact
pastoral@southwark.anglican.org

Last updated July 2007

Former places of worship in the Diocese of Southwark

STOCKWELL CHAPEL (2)

Ref: STO02

| | |
|-----------------|---------------------------------|
| Status | unknown (may still be standing) |
| Borough | Lambeth |
| Present parish | ? |
| Built | 1864 (approx) |
| Build architect | unknown |

Further information This church is only known of from its registers. Given the last date for registers, it may be the same building as the one listed as Stockwell Chapel (1) (STO01), which was rebuilt 1868 as St Andrew's. However it was said to be in the parish of Kennington St Mark, whereas St Andrew's parish was taken out of the parish of St Mary at Lambeth, which suggests it was not the same. There was also a Baptist church of the same name - possibly the same building?

| | |
|-----------------------|-------------|
| Address | not located |
| Postcode (if located) | N/A |
| Grid reference | not located |

| | |
|--------------------------------------|-----|
| Grade | N/A |
| Listed Building ref. (if applicable) | N/A |
| Listing found? (if applicable) | NO |
| CPW / CCC report on file? | NO |

| | |
|---------------------------------|-----------------------------------|
| Record office & reference | LMA/P85/MRK - registers 1864-1866 |
| Diocesan property reference no. | not applicable |

NOTES

Record office:
LMA=London Metropolitan Archives
www.cityoflondon.gov.uk/lma/

CPW/CCC refers to the reports prepared on churches proposed for demolition

Click on grid reference to view a location map (accurate to within 100 metres)

For further information contact
pastoral@southwark.anglican.org

Last updated July 2007

WE HAVE NOT YET FOUND A
PHOTOGRAPH OR DRAWING
OF THIS BUILDING

do contact us if you can assist

Former places of worship in the Diocese of Southwark

STOCKWELL, EPIPHANY MISSION CHURCH

Ref: STO03

| | |
|-----------------|---------------------------------------|
| Status | still used for worship (not Anglican) |
| Borough | Lambeth |
| Present parish | STOCKWELL, ST ANDREW & ST MICHAEL |
| Built | c.1910 |
| Build architect | unknown |

| | |
|-----------------------|--|
| Further information | Referred to in the Diocesan guidebook of 1906 as not yet built. A licensed place of worship of St Andrew's parish, but from the 1930's to 1970's only used as a church hall . Sold in the early 1980s to the Calvary Impact Church who were still using it as of 2006. |
| Address | Bedford Road |
| Postcode (if located) | SW4 7SH |
| Grid reference | TQ 300 756 |

| | |
|--------------------------------------|--------------------------|
| Grade | not known whether listed |
| Listed Building ref. (if applicable) | N/A |
| Listing found? (if applicable) | NO |
| CPW / CCC report on file? | NO |
| Record office & reference | not known |
| Diocesan property reference no. | not applicable |



NOTES

Record office:
LMA=London Metropolitan Archives
www.cityoflondon.gov.uk/lma/

CPW/CCC refers to the reports prepared on churches proposed for demolition

Click on grid reference to view a location map (accurate to within 100 metres)

For further information contact
pastoral@southwark.anglican.org

Last updated July 2007

Former places of worship in the Diocese of Southwark

STOCKWELL, HAMMERTON HALL

Ref: STO04

| | |
|-----------------|---|
| Status | converted or used for purposes other than worship |
| Borough | Lambeth |
| Present parish | STOCKWELL, ST ANDREW & ST MICHAEL |
| Built | ? |
| Build architect | unknown |

| | |
|---------------------|---|
| Further information | The hall existed by 1923 as a licensed place of worship. Named after Charles Hammerton who paid for it: his family owned the nearby brewery (demolished c.1950). A large and imposing building close to St Andrew's parish church. Managed by independent trustees and little used now by the church; mainly used by a drama school. As of 2006 it was in a poor state of repair and may eventually be converted to apartments or demolished and the site sold. |
|---------------------|---|

| | |
|-----------------------|----------------------------|
| Address | Lingham Street |
| Postcode (if located) | SW9 9HF |
| Grid reference | TQ 306 760 |

| | |
|--------------------------------------|------------|
| Grade | Not Listed |
| Listed Building ref. (if applicable) | N/A |
| Listing found? (if applicable) | NO |
| CPW / CCC report on file? | NO |

| | |
|---------------------------------|----------------|
| Record office & reference | not known |
| Diocesan property reference no. | not applicable |



NOTES

Record office:
LMA=London Metropolitan Archives
www.cityoflondon.gov.uk/lma/

CPW/CCC refers to the reports prepared on churches proposed for demolition

Click on grid reference to view a location map (accurate to within 100 metres)

For further information contact
pastoral@southwark.anglican.org

Last updated July 2007

Former places of worship in the Diocese of Southwark

STREATHAM PARK, ST ALBAN

Ref: STR01

| | |
|-----------------|--------------------------|
| Status | demolished |
| Borough | Wandsworth |
| Present parish | STREATHAM PARK, ST ALBAN |
| Built | 1887 |
| Build architect | E H Martineau |

| | |
|---------------------|--|
| Further information | <p>No detailed description found but the photo gives an impression.</p> <p>Repaired after war and fire damage 1947. A single bell was installed in 1954 in memory of C Thatcher, verger 1886-1949.</p> <p>Demolished 1985 due to structural problems since 1976 and the land sold (on a 99 year lease) for property development. A new church was built on the site of the former church hall (also known as St Alban's Mission) in 1988, incorporating some stained glass, memorials etc. from the old church.</p> <p>The vicarage is adjacent to the site of this former church and is still in use.</p> |
|---------------------|--|

| | |
|-----------------------|----------------------------|
| Address | Fayland Avenue |
| Postcode (if located) | SW16 1TG |
| Grid reference | TQ 294 713 |

| | |
|--------------------------------------|-----|
| Grade | N/A |
| Listed Building ref. (if applicable) | N/A |
| Listing found? (if applicable) | NO |
| CPW / CCC report on file? | NO |

| | |
|---------------------------------|---|
| Record office & reference | LMA/P95/ALB (baptisms to 1963, marriages to 1975) |
| Diocesan property reference no. | not applicable |



NOTES

Record office:
LMA=London Metropolitan Archives
www.cityoflondon.gov.uk/lma/

CPW/CCC refers to the reports prepared on churches proposed for demolition

Click on grid reference to view a location map (accurate to within 100 metres)

For further information contact
pastoral@southwark.anglican.org

Last updated July 2007

Former places of worship in the Diocese of Southwark

STREATHAM VALE, ST LUKE

Ref: STR02

| | |
|-----------------|---------------------------------|
| Status | unknown (may still be standing) |
| Borough | Wandsworth or Lambeth? |
| Present parish | ? |
| Built | ? |
| Build architect | unknown |

| | |
|---------------------|---|
| Further information | This church is only known of by way of reference to its registers, in the LMA list which cross-references to Streatham Vale, Holy Redeemer . It could therefore have been an alias of that church (though it was known as Holy Redeemer from the start). Otherwise if St Luke's had a separate existence, nothing is known about it. The dedication was common for hospital chapels which might provide a clue. |
|---------------------|---|

| | |
|-----------------------|-------------|
| Address | not located |
| Postcode (if located) | N/A |
| Grid reference | not located |

| | |
|--------------------------------------|--------------------------|
| Grade | not known whether listed |
| Listed Building ref. (if applicable) | N/A |
| Listing found? (if applicable) | NO |
| CPW / CCC report on file? | NO |

| | |
|---------------------------------|----------------|
| Record office & reference | LMA |
| Diocesan property reference no. | not applicable |

WE HAVE NOT YET FOUND A
PHOTOGRAPH OR DRAWING
OF THIS BUILDING

do contact us if you can assist

NOTES

Record office:
LMA=London Metropolitan Archives
www.cityoflondon.gov.uk/lma/

CPW/CCC refers to the reports prepared on
churches proposed for demolition

Click on grid reference to view a location map
(accurate to within 100 metres)

For further information contact
pastoral@southwark.anglican.org

Last updated July 2007

Former places of worship in the Diocese of Southwark

STREATHAM, ALL SAINTS

Ref: STR03

| | |
|-----------------|---------------------------------------|
| Status | still used for worship (not Anglican) |
| Borough | Lambeth |
| Present parish | STREATHAM, ST LEONARD |
| Built | 1897 (approx) |
| Build architect | unknown |

Further information A Chapel of Ease to Streatham, St Leonard. Registers exist from 1897 to 1951. A 1953 Scheme closed it but retaining it for use as a parish hall (Howland Hall). It was sold in 1968 by a further Act of Parliament. As of 2008 it was still a place of worship ("Refuge Temple") - possibly an Apostolic Church?

| | |
|-----------------------|----------------------------|
| Address | Sunnyhill Road |
| Postcode (if located) | SW16 2UE |
| Grid reference | TQ 303 718 |

| | |
|--------------------------------------|-----|
| Grade | N/A |
| Listed Building ref. (if applicable) | N/A |
| Listing found? (if applicable) | NO |
| CPW / CCC report on file? | NO |

| | |
|---------------------------------|----------------|
| Record office & reference | LMA/P95/ALL4 |
| Diocesan property reference no. | not applicable |



NOTES

Record office:
LMA=London Metropolitan Archives
www.cityoflondon.gov.uk/lma/

CPW/CCC refers to the reports prepared on churches proposed for demolition

Click on grid reference to view a location map (accurate to within 100 metres)

For further information contact
pastoral@southwark.anglican.org

Last updated August 2008

Former places of worship in the Diocese of Southwark

STREATHAM, IMMANUEL

Ref: STR04

| | |
|-----------------|---------------------------------|
| Status | demolished |
| Borough | Lambeth |
| Present parish | STREATHAM, IMMANUEL W ST ANDREW |
| Built | 1865 |
| Build architect | B Ferrey |

Further information Built on the site of an earlier chapel of 1854 by A. Ross, this building was closed in 1986, demolished (except for the tower which is still in use as upper and lower parish rooms) and a new church built in 1989. Part of the site was sold to the Shaftesbury Association for housing. Photos, the CCC report and last quinquennial report, and a list of memorials are in the Diocesan archive.

| | |
|-----------------------|----------------------------|
| Address | Streatham High Rd |
| Postcode (if located) | SW16 5SH |
| Grid reference | TQ 302 707 |

| | |
|--------------------------------------|-----------------|
| Grade | not listed |
| Listed Building ref. (if applicable) | N/A |
| Listing found? (if applicable) | NO |
| CPW / CCC report on file? | YES, dated 1972 |

| | |
|---------------------------------|---|
| Record office & reference | LMA/P95/IMM (baptisms to 1965, marriages to 1966) |
| Diocesan property reference no. | not applicable |



NOTES

Record office:
LMA=London Metropolitan Archives
www.cityoflondon.gov.uk/lma/

CPW/CCC refers to the reports prepared on churches proposed for demolition

Click on grid reference to view a location map (accurate to within 100 metres)

For further information contact
pastoral@southwark.anglican.org

Last updated July 2007

Former places of worship in the Diocese of Southwark

STREATHAM, ST ANDREW'S MISSION HALL

Ref: STR05

| | |
|--------------------------------------|--|
| Status | demolished |
| Borough | Merton |
| Present parish | STREATHAM, ST PAUL (Furzedown) |
| Built | c.1930 |
| Build architect | unknown |
| Further information | Not to be confused with Lower Streatham, St Andrew (LOW01). This one was a timber and asbestos hall built in the 1920's or 30s. It was demolished in 1976 and the site leased to the Unicorn Housing Association for flats (the block is still called St Andrew's Hall). |
| Address | Links Road |
| Postcode (if located) | SW17 9EX |
| Grid reference | TQ 284 705 |
| Grade | N/A |
| Listed Building ref. (if applicable) | N/A |
| Listing found? (if applicable) | NO |
| CPW / CCC report on file? | NO |
| Record office & reference | |
| | not known (unlikely to have been used for baptisms or weddings) |
| Diocesan property reference no. | not applicable |

WE HAVE NOT YET FOUND A
PHOTOGRAPH OR DRAWING
OF THIS BUILDING

do contact us if you can assist

NOTES

Record office:
LMA=London Metropolitan Archives
www.cityoflondon.gov.uk/lma/

CPW/CCC refers to the reports prepared on
churches proposed for demolition

Click on grid reference to view a location map
(accurate to within 100 metres)

For further information contact
pastoral@southwark.anglican.org

Last updated July 2007

Former places of worship in the Diocese of Southwark

STREATHAM, ST ANSELM

Ref: STR06

| | |
|--------------------------------------|--|
| Status | demolished |
| Borough | Lambeth |
| Present parish | STREATHAM, IMMANUEL W ST ANDREW |
| Built | 1882 (approx) |
| Build architect | R J Withers |
| Further information | <p>A Chapel-of-Ease to Streatham, Immanuel until 1908. No description found yet.</p> <p>A 1952 Reorganisation Areas Measure scheme (merging the parish with Immanuel) described it as destroyed, and the site was to be sold or let. Other records however say it was still only partially demolished in 1986. Whichever is the case, it has now completely vanished and housing (St Anselm's Court) now stands on the site.</p> |
| Address | Madeira Road |
| Postcode (if located) | SW16 2DD |
| Grid reference | TQ 304 714 |
| Grade | not known whether listed |
| Listed Building ref. (if applicable) | N/A |
| Listing found? (if applicable) | NO |
| CPW / CCC report on file? | NO |
| Record office & reference | LMA/P95/ANS - Registers from 1882-1949. |
| Diocesan property reference no. | not applicable |

WE HAVE NOT YET FOUND A
PHOTOGRAPH OR DRAWING
OF THIS BUILDING

do contact us if you can assist

NOTES

Record office:
LMA=London Metropolitan Archives
www.cityoflondon.gov.uk/lma/

CPW/CCC refers to the reports prepared on
churches proposed for demolition

Click on grid reference to view a location map
(accurate to within 100 metres)

For further information contact
pastoral@southwark.anglican.org

Last updated July 2007

Former places of worship in the Diocese of Southwark

STREATHAM, ST JOHN

Ref: STR07

| | |
|-----------------|---|
| Status | converted or used for purposes other than worship |
| Borough | Lambeth |
| Present parish | STREATHAM VALE, HOLY REDEEMER |
| Built | 1908 (approx) |
| Build architect | unknown |

Further information Its origins and date of closure as a place of worship are unknown (baptism registers are from 1908-1928). It was shown as St John's Hall on a post-war map, implying that it was no longer used as a church. It is still owned by the parish but by 1978 it was leased as double glazing factory and presently (2009) as a party balloon factory.

Address Eardley Road
Postcode (if located) SW16 5TG
Grid reference [TQ 296 706](#)

Grade not listed
Listed Building ref. (if applicable) N/A
Listing found? (if applicable) NO
CPW / CCC report on file? NO

Record office & reference LMA/P95/RED
Diocesan property reference no. not applicable



NOTES

Record office:
LMA=London Metropolitan Archives
www.cityoflondon.gov.uk/lma/

CPW/CCC refers to the reports prepared on churches proposed for demolition

Click on grid reference to view a location map (accurate to within 100 metres)

For further information contact
pastoral@southwark.anglican.org

Last updated September 2009

Former places of worship in the Diocese of Southwark

STREATHAM, ST PAUL'S MISSION

Ref: STR08

| | |
|-----------------|---------------------------------|
| Status | unknown (may still be standing) |
| Borough | Lambeth |
| Present parish | ? |
| Built | ? |
| Build architect | unknown |

Further information

There had been a St Paul's mission district since January 1910. The building was listed in the 1937 Diocesan Directory as a licensed place of worship in [St Peter's](#) parish but its dates of opening and closure are unknown. It cannot have been the same as Streatham (Furzedown) St Paul which had already existed as a separate parish since 1923.

| | |
|-----------------------|-------------|
| Address | not located |
| Postcode (if located) | N/A |
| Grid reference | not located |

| | |
|--------------------------------------|--------------------------|
| Grade | not known whether listed |
| Listed Building ref. (if applicable) | N/A |
| Listing found? (if applicable) | NO |
| CPW / CCC report on file? | NO |

| | |
|---------------------------------|----------------|
| Record office & reference | not known |
| Diocesan property reference no. | not applicable |

WE HAVE NOT YET FOUND A
PHOTOGRAPH OR DRAWING
OF THIS BUILDING

do contact us if you can assist

NOTES

Record office:
LMA=London Metropolitan Archives
www.cityoflondon.gov.uk/lma/

CPW/CCC refers to the reports prepared on
churches proposed for demolition

Click on grid reference to view a location map
(accurate to within 100 metres)

For further information contact
pastoral@southwark.anglican.org

Last updated July 2007

Former places of worship in the Diocese of Southwark

STREATHAM, ST PETER

Ref: STR09

| | |
|-----------------|---------------------|
| Status | demolished |
| Borough | Lambeth |
| Present parish | STREATHAM, ST PETER |
| Built | 1865 |
| Build architect | unknown |

Further information A short-lived iron chapel, replaced in 1870 by the present [permanent building](#) on the same site.

Address Leigham Court Road
Postcode (if located) SW16 2SD
Grid reference [TQ 311 720](#)

Grade N/A
Listed Building ref. (if applicable) N/A
Listing found? (if applicable) NO
CPW / CCC report on file? NO

Record office & reference LMA/P85/PET2 (baptisms 1867-)
Diocesan property reference no. not applicable

WE HAVE NOT YET FOUND A
PHOTOGRAPH OR DRAWING
OF THIS BUILDING

do contact us if you can assist

NOTES

Record office:
LMA=London Metropolitan Archives
www.cityoflondon.gov.uk/lma/

CPW/CCC refers to the reports prepared on
churches proposed for demolition

Click on grid reference to view a location map
(accurate to within 100 metres)

For further information contact
pastoral@southwark.anglican.org

Last updated July 2007

Former places of worship in the Diocese of Southwark

SUMMERSTOWN, MISSION HALL

Ref: SUM01

| | |
|-----------------|----------------------|
| Status | demolished |
| Borough | Wandsworth |
| Present parish | SUMMERSTOWN, ST MARY |
| Built | 1931 |
| Build architect | unknown |

Further information A brick building with a slate roof. By 1974 it was used only by a Pentecostal congregation. The site was sold c.1978 for redevelopment (social housing) so the hall is presumed demolished. Its precise location on the street has not been determined.

Address Alston Road
Postcode (if located) not located on street
Grid reference [TQ 267 716](#) (approx)

Grade not known whether listed
Listed Building ref. (if applicable) N/A
Listing found? (if applicable) NO
CPW / CCC report on file? NO

Record office & reference not known
Diocesan property reference no. not applicable

WE HAVE NOT YET FOUND A
PHOTOGRAPH OR DRAWING
OF THIS BUILDING

do contact us if you can assist

NOTES

Record office:
LMA=London Metropolitan Archives
www.cityoflondon.gov.uk/lma/

CPW/CCC refers to the reports prepared on
churches proposed for demolition

Click on grid reference to view a location map
(accurate to within 100 metres)

For further information contact
pastoral@southwark.anglican.org

Last updated July 2007

Former places of worship in the Diocese of Southwark

SUMMERSTOWN, ST MARY

Ref: SUM02

formerly known as SUMMERSTOWN CHAPEL

| | |
|-----------------|----------------------|
| Status | demolished |
| Borough | Wandsworth |
| Present parish | SUMMERSTOWN, ST MARY |
| Built | 1836 |
| Build architect | William Moseley |

Further information The chapel seated 220 (according to a parish history booklet). It was also used as school until it was consecrated as a parish church in 1845. Extended in 1861 and 1870. Demolished 1894 due to structural problems. Given the architect, dates and reason for demolition it is probably the same building as the first church of [Wandsworth, St Mary the Virgin](#) (WAN04).

A temporary iron building stood on the same site until a parish church was built nearby in 1904 (itself replaced by the [present church](#) in 1920). The old church site was then used for a church hall (c.1925) and sold in 1968 by Act of Parliament. Premises now on the site include the offices of the Hindu Society and various shops.

| | |
|-----------------------|----------------------------|
| Address | Garratt Lane |
| Postcode (if located) | SW17 0NP |
| Grid reference | TQ 263 720 |

| | |
|--------------------------------------|-----|
| Grade | N/A |
| Listed Building ref. (if applicable) | N/A |
| Listing found? (if applicable) | NO |
| CPW / CCC report on file? | NO |

| | |
|---------------------------------|----------------|
| Record office & reference | not known |
| Diocesan property reference no. | not applicable |

NOTES

Record office:
LMA=London Metropolitan Archives
www.cityoflondon.gov.uk/lma/

CPW/CCC refers to the reports prepared on churches proposed for demolition

Click on grid reference to view a location map (accurate to within 100 metres)

For further information contact
pastoral@southwark.anglican.org

Last updated July 2007

WE HAVE NOT YET FOUND A
PHOTOGRAPH OR DRAWING
OF THIS BUILDING

do contact us if you can assist

Former places of worship in the Diocese of Southwark

SURBITON, ST MARK

Ref: SUR01

| | |
|--------------------------------------|---|
| Status | demolished |
| Borough | Kingston upon Thames |
| Present parish | SURBITON, ST ANDREW & ST MARK |
| Built | 1845 |
| Build architect | P C Hardwick |
| Further information | The original church, extended in 1854 and destroyed in World War 2. A new church was built on the same site and still stands. There is more detail on the parish website. |
| Address | St Mark's Hill |
| Postcode (if located) | KT6 4LS |
| Grid reference | TQ 183 676 |
| Grade | N/A |
| Listed Building ref. (if applicable) | N/A |
| Listing found? (if applicable) | NO |
| CPW / CCC report on file? | NO |
| Record office & reference | Not at Surrey - still with the parish, or lost in the War? |
| Diocesan property reference no. | not applicable |

WE HAVE NOT YET FOUND A
PHOTOGRAPH OR DRAWING
OF THIS BUILDING

do contact us if you can assist

NOTES

Record office:
LMA=London Metropolitan Archives
www.cityoflondon.gov.uk/lma/

CPW/CCC refers to the reports prepared on
churches proposed for demolition

Click on grid reference to view a location map
(accurate to within 100 metres)

For further information contact
pastoral@southwark.anglican.org

Last updated July 2007

Former places of worship in the Diocese of Southwark

SUTTON, THE GOOD SHEPHERD

Ref: SUT01

| | |
|-----------------|---------------------------------|
| Status | unknown (may still be standing) |
| Borough | Sutton |
| Present parish | SUTTON, ST NICHOLAS |
| Built | ? (pre 1912) |
| Build architect | unknown |

Further information The church was listed in the 1923 and 1937 Diocesan Directories as a licensed place of worship in St Nicholas parish. The only other reference found is the 1912 Victoria County History of Surrey (vol.4), where under Sutton it says "At the mission church of the Good Shepherd is a plated chalice and paten".

Might it have been an alternative name for another Good Shepherd church?:
[Mitcham, the Good Shepherd](#) (MIT02) is unlikely - 4 miles away.

[Carshalton Beeches](#), The Good Shepherd is nearer but the [first church](#) there (CAR03) was in Stanley Road in Carshalton parish, not Sutton. This one might have been merely a parish hall used occasionally for worship.

| | |
|-----------------------|-------------|
| Address | not located |
| Postcode (if located) | N/A |
| Grid reference | not located |

| | |
|--------------------------------------|--------------------------|
| Grade | not known whether listed |
| Listed Building ref. (if applicable) | N/A |
| Listing found? (if applicable) | NO |
| CPW / CCC report on file? | NO |

| | |
|---------------------------------|----------------|
| Record office & reference | not known |
| Diocesan property reference no. | not applicable |

WE HAVE NOT YET FOUND A
PHOTOGRAPH OR DRAWING
OF THIS BUILDING

do contact us if you can assist

NOTES

Record office:
LMA=London Metropolitan Archives
www.cityoflondon.gov.uk/lma/

CPW/CCC refers to the reports prepared on
churches proposed for demolition

Click on grid reference to view a location map
(accurate to within 100 metres)

For further information contact
pastoral@southwark.anglican.org

Last updated July 2007

SUTTON, CHRIST CHURCH MISSION

Ref: SUT02

| | |
|--------------------------------------|--|
| Status | Demolished |
| Borough | Sutton |
| Present parish | BELMONT, ST JOHN |
| Built | c. 1889 |
| Build architect | unknown |
| Further information | <p>A temporary church was opened in Downs Road in 1889, known as Christ Church Mission Hall as it was a joint initiative of Christ Church, Sutton and St Dunstan's, Cheam.</p> <p>In 1908 the decision was made to provide a permanent church (the present Belmont, St John). The foundation stone of this building was laid in 1914, it was consecrated in 1915 and became a separate parish in 1916. After St John's opened, the Downs Road building remained the parish hall.</p> <p>The original mission church was demolished and rebuilt in 1940, the new hall being described in a 1975 document as "a steel framed structure with infill panels of brickwork and asbestos tiled roof". When the present parish hall in Northdown Road opened in 2004, this second hall became a drop-in centre.</p> <p>Sources: Wikipedia; National Archives; Margaret Reed, "A Village Church. The story of the first 75 years of St John's with Belmont Methodists" (1992)</p> |
| Address | 63 Downs Road, Belmont, Sutton |
| Postcode (if located) | SM2 5NR |
| Grid reference | TQ 258 620 |
| Grade | not applicable |
| Listed Building ref. (if applicable) | N/A |
| Listing found? (if applicable) | N/A |
| CPW / CCC report on file? | N/A |
| Record office & reference | No registers: if any baptisms were conducted here they would have been recorded in parish registers. LMA has documents relating to the formation of the new parish ref. DS/CP/1915/2 and DS/OC/1916/1. Sutton local history library holds an officiating licence for the Mission Hall dated 1889 (ref 3165/2/8) and an insurance policy (3165/6/1) |
| Diocesan property reference no. | N/A |

NO PICTURE HAS BEEN FOUND
OF THIS BUILDING.

DO CONTACT US IF YOU CAN HELP.

NOTES

Record office:
LMA=London Metropolitan Archives
www.cityoflondon.gov.uk/lma/

CPW/CCC refers to the reports prepared on churches proposed for demolition

Click on grid reference to view a location map
(accurate to within 100 metres)

For further information contact
pastoral@southwark.anglican.org

Last updated October 2009

Former places of worship in the Diocese of Southwark

SYDENHAM, CHRIST CHURCH

Ref: SYD01

| | |
|-----------------|---------------------------------|
| Status | unknown (may still be standing) |
| Borough | Lewisham |
| Present parish | SYDENHAM, ALL SAINTS |
| Built | c. 1886? |
| Build architect | unknown |

| | |
|-----------------------|---|
| Further information | This appears to have been the original name for All Saints, Trewsbury Road, but probably as a temporary building since the present All Saints was built in 1904-1907. |
| Address | Trewsbury Road |
| Postcode (if located) | SE26 5DP |
| Grid reference | TQ 359713 |

| | |
|--------------------------------------|------------|
| Grade | not listed |
| Listed Building ref. (if applicable) | N/A |
| Listing found? (if applicable) | NO |
| CPW / CCC report on file? | NO |

| | |
|---------------------------------|--|
| Record office & reference | Baptism registers 1886-1909 held at St Michael, Lower Sydenham; later baptism registers and marriages from 1903- are still with All Saints parish. No burials. |
| Diocesan property reference no. | not applicable |

NOTES

Record office:
LMA=London Metropolitan Archives
www.cityoflondon.gov.uk/lma/

CPW/CCC refers to the reports prepared on churches proposed for demolition

Click on grid reference to view a location map (accurate to within 100 metres)

For further information contact
pastoral@southwark.anglican.org

Last updated August 2008

WE HAVE NOT YET FOUND A
PHOTOGRAPH OR DRAWING
OF THIS BUILDING

do contact us if you can assist

Former places of worship in the Diocese of Southwark

SYDENHAM, HOLY TRINITY

Ref: SYD02

| | |
|-----------------|------------------------|
| Status | demolished |
| Borough | Lewisham |
| Present parish | SYDENHAM, HOLY TRINITY |
| Built | 1866 |
| Build architect | J Emmett |

| | |
|---------------------|--|
| Further information | <p><i>"Nave, aisles, chancel, short chancel aisles with vestries at ends. Limestone ashlar within and without. Bays defined by stepped buttresses. Solid parapet over corbel table. High pitched slated roof. Very large East window flanked by tall, gabled, stepped buttresses with figures of Saints in niches. Inside, tall 5-bay nave. No clerestory. Arcade, on piers of clustered columns, reaches wall plate of pointed wood roof. 2-bay chancel has carved stone reredos by J Oldrid Scott, 1906. North aisle window, the story of St Paul, by Wm Morris and Co." (statutory list description). The single bell was hung "in an opening in the west gable about 65ft above the ground".</i></p> |
|---------------------|--|

The building became unsafe and was disused by 1978. It was demolished in 1980. The building was allegedly reconstructed in the USA but this is unverified. The windows went to [Roundshaw, St Paul](#) (ROU01) and Queen Mary's Hospital. Holy Trinity Congregation now worships in the former church hall nearby. The site is still in Diocesan ownership and leased to Coastal Counties Housing Association (Trinity Court flats).

| | |
|--------------------------------------|----------------------------|
| Address | 45 Sydenham Park |
| Postcode (if located) | SE26 4EB |
| Grid reference | TQ 352 722 |
| Grade | C |
| Listed Building ref. (if applicable) | 203414 |
| Listing found? (if applicable) | YES |
| CPW / CCC report on file? | YES, dated 1977 |

| | |
|---------------------------------|----------|
| Record office & reference | Lewisham |
| Diocesan property reference no. | 0830 |



NOTES

Record office:
LMA=London Metropolitan Archives
www.cityoflondon.gov.uk/lma/

CPW/CCC refers to the reports prepared on churches proposed for demolition

Click on grid reference to view a location map (accurate to within 100 metres)

For further information contact
pastoral@southwark.anglican.org

Last updated July 2007

Former places of worship in the Diocese of Southwark

SYDENHAM, ST CLEMENTS HEIGHTS CHAPEL

Ref: SYD03

| | |
|--------------------------------------|---|
| Status | demolished |
| Borough | Lewisham |
| Present parish | SYDENHAM, ST PHILIP THE APOSTLE |
| Built | ? |
| Build architect | unknown |
| Further information | Dates of opening and closure of the original chapel are unknown. New almshouses were built on the site in the 1960's by the St Clement Danes Holborn Estate, including a chapel. Regular public services seem to have continued until 1975 and it is still in use as a private chapel (as at 2006). |
| Address | 165 Wells Park Road |
| Postcode (if located) | SE26 6RP |
| Grid reference | TQ 341 721 |
| Grade | not known whether listed |
| Listed Building ref. (if applicable) | N/A |
| Listing found? (if applicable) | NO |
| CPW / CCC report on file? | NO |
| Record office & reference | A register of services in St Clement's chapel up to 1975 (when regular services were discontinued) was (as of 1987) held at Summerstown, St Mary but may since have been archived at the LMA. The connection between this building and Summertown (5 miles away) is unclear. |
| Diocesan property reference no. | not applicable |

WE HAVE NOT YET FOUND A
PHOTOGRAPH OR DRAWING
OF THIS BUILDING

do contact us if you can assist

NOTES

Record office:
LMA=London Metropolitan Archives
www.cityoflondon.gov.uk/lma/

CPW/CCC refers to the reports prepared on
churches proposed for demolition

Click on grid reference to view a location map
(accurate to within 100 metres)

For further information contact
pastoral@southwark.anglican.org

Last updated July 2007

Former places of worship in the Diocese of Southwark

SYDENHAM, ST MATTHEW

Ref: SYD04

| | |
|--------------------------------------|--|
| Status | demolished |
| Borough | Lewisham |
| Present parish | SYDENHAM, ST BARTHOLOMEW |
| Built | 1882 |
| Build architect | unknown |
| Further information | A daughter church of St Bartholomew (licensed place of worship, not consecrated). It may have closed by 1939 since registers stop in 1938, but was certainly destroyed in a V2 rocket attack on 14 January 1945. It was not rebuilt; there is housing on the site now. |
| Address | Panmure Road |
| Postcode (if located) | SE26 6NA |
| Grid reference | TQ 348 722 |
| Grade | N/A |
| Listed Building ref. (if applicable) | N/A |
| Listing found? (if applicable) | NO |
| CPW / CCC report on file? | NO |
| Record office & reference | Lewisham [registers 1883-1938] - ref. A71/30 |
| Diocesan property reference no. | not applicable |



NOTES

Record office:
LMA=London Metropolitan Archives
www.cityoflondon.gov.uk/lma/

CPW/CCC refers to the reports prepared on churches proposed for demolition

Click on grid reference to view a location map (accurate to within 100 metres)

For further information contact
pastoral@southwark.anglican.org

Last updated July 2007

Former places of worship in the Diocese of Southwark

SYDENHAM, ST PHILIP

Ref: SYD05

| | |
|-----------------|---------------------------------|
| Status | demolished |
| Borough | Lewisham |
| Present parish | SYDENHAM, ST PHILIP THE APOSTLE |
| Built | 1867 |
| Build architect | Edwin Nash & J Round |

Further information

A chapel of ease seating 700 built on the site of Sydenham Wells (a spa). *"The church is of Reigate stone, in a 13th century style, without mouldings. The plan is unusual, but not ineffective; a rather short nave, with aisles; transepts with eastern aisles, and a round-apsed chancel ... two south aisle windows and the west window are by Powell."* (extract from 'Parish Churches of London', Basil Clarke, Batsford 1966). A vestry was added c.1875.

It was repaired after severe war damage in the 1940's. Declared redundant in 1975 due to structural problems, then demolished. Part of the original site was sold for housing development to finance a [smaller church](#) on the remainder (completed 1983). Diocesan files include a plan of the site with the old church as well as a full description.

| | |
|-----------------------|----------------------------|
| Address | Taylor's Lane |
| Postcode (if located) | SE26 6QP |
| Grid reference | TQ 346 719 |

| | |
|--------------------------------------|--------------------------|
| Grade | not known whether listed |
| Listed Building ref. (if applicable) | N/A |
| Listing found? (if applicable) | NO |
| CPW / CCC report on file? | YES, dated 1973 |

| | |
|---------------------------------|----------------|
| Record office & reference | Lewisham |
| Diocesan property reference no. | not applicable |



NOTES

Record office:
LMA=London Metropolitan Archives
www.cityoflondon.gov.uk/lma/

CPW/CCC refers to the reports prepared on churches proposed for demolition

Click on grid reference to view a location map (accurate to within 100 metres)

For further information contact
pastoral@southwark.anglican.org

Last updated July 2007

Former places of worship in the Diocese of Southwark

TATTENHAM CORNER, ST MARK

Ref: TAT01

| | |
|--------------------------------------|---|
| Status | still used for worship (Anglican) |
| Borough | Reigate & Banstead |
| Present parish | Tattenham Corner & Burgh Heath [Guildford Diocese] |
| Built | 1967 |
| Build architect | unknown |
| Further information | <p>Transferred to the Diocese of Guildford c.1973 and the parish merged with Burgh Heath, St Mary.</p> <p>The church is now known as Great Tattenhams, St Mark.</p> |
| Address | St Mark's Road |
| Postcode (if located) | KT18 5RD |
| Grid reference | TQ 233 581 |
| Grade | not listed |
| Listed Building ref. (if applicable) | N/A |
| Listing found? (if applicable) | NO |
| CPW / CCC report on file? | NO |
| Record office & reference | Surrey (Baptisms 1970-1995) |
| Diocesan property reference no. | not applicable |



NOTES

Record office:
LMA=London Metropolitan Archives
www.cityoflondon.gov.uk/lma/

CPW/CCC refers to the reports prepared on churches proposed for demolition

Click on grid reference to view a location map (accurate to within 100 metres)

For further information contact
pastoral@southwark.anglican.org

Last updated July 2007

THORNTON HEATH, ST AIDAN

Ref: THO01

| | |
|-----------------|------------------------------------|
| Status | demolished |
| Borough | Croydon |
| Present parish | THORNTON HEATH, ST JUDE w ST AIDAN |
| Built | ? |
| Build architect | unknown |

| | |
|---------------------|--|
| Further information | <p>Most of this information is from the Rev Ronald Barrett, who ministered there 1966-1969. The building was originally a Victorian "Penny" school. It was later used by the Church Army. Canon Richard Broadberry, as Priest-in-Charge of St Jude's in 1964, started using the hall for Anglican worship; pews, a font, altar and organ were introduced, but it remained unconsecrated. The Greek Orthodox also used it in the 1960s.</p> <p>Mr Barrett comments on the photo: "the small squat building to the right was an electricity sub-station. To the left you will see a corrugated iron building, a second classroom. The railings too, give all the appearance of a playground. Not shown in the picture was a pre-fabricated (asbestos) building, which was used as a church hall. The bell on the top did work, and I always rang it for services."</p> <p>When it was closed in 1978 the site reverted to the Church Army, following which its name was added to that of St Jude's parish and the church and hall demolished. The site was used for housing.</p> |
|---------------------|--|

| | |
|-----------------------|----------------------------|
| Address | Boston Road |
| Postcode (if located) | CR0 3EE |
| Grid reference | TQ 311 671 |

| | |
|--------------------------------------|------------|
| Grade | not listed |
| Listed Building ref. (if applicable) | N/A |
| Listing found? (if applicable) | NO |
| CPW / CCC report on file? | NO |

| | |
|---------------------------------|---|
| Record office & reference | A baptismal register existed but is lost. |
| Diocesan property reference no. | not applicable |



Photo dated 1968 © [R Barrett](#)

NOTES

Record office:
LMA=London Metropolitan Archives
www.cityoflondon.gov.uk/lma/

CPW/CCC refers to the reports prepared on churches proposed for demolition

Click on grid reference to view a location map (accurate to within 100 metres)

For further information contact
pastoral@southwark.anglican.org

Last updated April 2009

Former places of worship in the Diocese of Southwark

THORNTON HEATH, ST JUDE

Ref: THO02

| | |
|--------------------------------------|--|
| Status | demolished |
| Borough | CROYDON |
| Present parish | THORNTON HEATH, ST JUDE with ST AIDAN |
| Built | 1884 |
| Build architect | unknown |
| Further information | An iron mission church in the parish of Christ Church, forerunner of the present church of St Jude (1929). Presumed demolished after the new church was built. |
| Address | Stanley Grove |
| Postcode (if located) | CR0 3QW |
| Grid reference | not located on street |
| Grade | not listed |
| Listed Building ref. (if applicable) | N/A |
| Listing found? (if applicable) | NO |
| CPW / CCC report on file? | NO |
| Record office & reference | The registers for St Jude's have not yet been deposited with the Surrey History Centre, so any registers for the first church will still be with the parish. |
| Diocesan property reference no. | not applicable |

NOTES

Record office:
LMA=London Metropolitan Archives
www.cityoflondon.gov.uk/lma/

CPW/CCC refers to the reports prepared on churches proposed for demolition

Click on grid reference to view a location map (accurate to within 100 metres)

For further information contact
pastoral@southwark.anglican.org

Last updated July 2007

WE HAVE NOT YET FOUND A
PHOTOGRAPH OR DRAWING
OF THIS BUILDING

do contact us if you can assist

Former places of worship in the Diocese of Southwark

TITSEY, ST JAMES (1)

Ref: TIT01

| | |
|-----------------|-----------------------|
| Status | demolished |
| Borough | Tandridge District |
| Present parish | LIMPSFIELD AND TITSEY |
| Built | C13 |
| Build architect | unknown |

Further information The mediaeval parish church, demolished by Sir John Gresham & replaced by the [first church](#) (TIT02) on the present site in 1775. The site of the church is still marked on large-scale O.S. Plans.

Address "in the garden of Titsey Place", off Pilgrims Lane
Postcode (if located) RH8 0SE
Grid reference [TQ 407 550](#)

Grade N/A
Listed Building ref. (if applicable) N/A
Listing found? (if applicable) NO
CPW / CCC report on file? NO

Record office & reference Surrey
Diocesan property reference no. not applicable

WE HAVE NOT YET FOUND A
PHOTOGRAPH OR DRAWING
OF THIS BUILDING

do contact us if you can assist

NOTES

Record office:
LMA=London Metropolitan Archives
www.cityoflondon.gov.uk/lma/

CPW/CCC refers to the reports prepared on
churches proposed for demolition

Click on grid reference to view a location map
(accurate to within 100 metres)

For further information contact
pastoral@southwark.anglican.org

Last updated July 2007

Former places of worship in the Diocese of Southwark

TITSEY, ST JAMES (2)

Ref: TIT02

| | |
|-----------------|-----------------------|
| Status | demolished |
| Borough | Tandridge District |
| Present parish | LIMPSFIELD AND TITSEY |
| Built | 1775 |
| Build architect | unknown |

Further information Replaced by the [present church](#) (TIT03) - which is redundant - on the same site in 1860.

Address Pilgrims Lane, Limpsfield
Postcode (if located) RH8 0SE
Grid reference [TQ 409 550](#)

Grade N/A
Listed Building ref. (if applicable) N/A
Listing found? (if applicable) NO
CPW / CCC report on file? NO

Record office & reference Surrey
Diocesan property reference no. not applicable

WE HAVE NOT YET FOUND A
PHOTOGRAPH OR DRAWING
OF THIS BUILDING

do contact us if you can assist

NOTES

Record office:
LMA=London Metropolitan Archives
www.cityoflondon.gov.uk/lma/

CPW/CCC refers to the reports prepared on
churches proposed for demolition

Click on grid reference to view a location map
(accurate to within 100 metres)

For further information contact
pastoral@southwark.anglican.org

Last updated July 2007

Former places of worship in the Diocese of Southwark

TITSEY, ST JAMES (3)

Ref: TIT03

| | |
|-----------------|-----------------------------------|
| Status | still used for worship (Anglican) |
| Borough | Tandridge District |
| Present parish | LIMPSFIELD AND TITSEY |
| Built | 1861 |
| Build architect | J L Pearson |

Further information This parish church replaced the [previous one](#) (TIT02) on the same site which in turn had replaced the original [estate church](#) (TIT01).

Dressed stone, plain tiled roof with ridge cresting, shingled spire. Nave with gabled south porch, chancel with north chapel and vestry; tower to the south east with stair turret on north east angle. Four bay nave with tiled centre aisle. Several significant monuments in the church.

This is an extract from the full statutory list description which can be found online at [Images of England](#) either by an address search or by registering for "advanced search" and using the reference 287943.

An Order in Council of 1956 united the benefice with that of [Limpsfield](#) and the church was listed in 1958. It was last known to be in use for public worship in 1960 and declared redundant in 1973. A further scheme of 1975 to lease it as a private chapel to the Leveson Gowers family (the Patrons) failed; it was vested in 1980 in the Titsey Trust as a private chapel and monument. The building is still consecrated (but not under faculty jurisdiction) and in use for occasional services.

| | |
|--------------------------------------|----------------------------|
| Address | Pilgrims Lane, Limpsfield |
| Postcode (if located) | RH8 0SE |
| Grid reference | TQ 409 550 |
| Grade | 2* |
| Listed Building ref. (if applicable) | 287943 |
| Listing found? (if applicable) | YES |
| CPW / CCC report on file? | YES, dated 1972 |
| Record office & reference | Surrey |
| Diocesan property reference no. | not applicable |



NOTES

Record office:
LMA=London Metropolitan Archives
www.cityoflondon.gov.uk/lma/

CPW/CCC refers to the reports prepared on churches proposed for demolition

Click on grid reference to view a location map (accurate to within 100 metres)

For further information contact
pastoral@southwark.anglican.org

Last updated July 2007

Former places of worship in the Diocese of Southwark

TOLWORTH, MISSION HALL

Ref: TOL01

| | |
|-----------------|---|
| Status | converted or used for purposes other than worship |
| Borough | Kingston upon Thames |
| Present parish | SURBITON, ST MATTHEW |
| Built | 1883 |
| Build architect | unknown |

Further information The hall was replaced as a place of worship in 1934 by the present church of [Tolworth, St George](#). It was listed in the 1937 Diocesan Directory as the Pine Road [*sic*] Mission Room, a licensed place of worship in St Matthew's parish. It was sold in 1947, and is now the Sparks Hall (Scouts).

| | |
|-----------------------|----------------------------|
| Address | Pyne Road |
| Postcode (if located) | KT6 7BW |
| Grid reference | TQ 192 661 |

| | |
|--------------------------------------|------------|
| Grade | not listed |
| Listed Building ref. (if applicable) | N/A |
| Listing found? (if applicable) | NO |
| CPW / CCC report on file? | NO |

| | |
|---------------------------------|----------------|
| Record office & reference | not applicable |
| Diocesan property reference no. | not applicable |

WE HAVE NOT YET FOUND A
PHOTOGRAPH OR DRAWING
OF THIS BUILDING

do contact us if you can assist

NOTES

Record office:
LMA=London Metropolitan Archives
www.cityoflondon.gov.uk/lma/

CPW/CCC refers to the reports prepared on
churches proposed for demolition

Click on grid reference to view a location map
(accurate to within 100 metres)

For further information contact
pastoral@southwark.anglican.org

Last updated July 2007

Former places of worship in the Diocese of Southwark

TOOTING GRAVENEY, ST NICHOLAS

Ref: TOO01

| | |
|--------------------------------------|---|
| Status | demolished |
| Borough | Wandsworth |
| Present parish | TOOTING GRAVENEY, ST NICHOLAS |
| Built | pre-Norman? |
| Build architect | unknown |
| Further information | An ancient church, which was replaced in 1833 by the present church on the same site. Previously known as LOWER TOOTING |
| Address | Church Lane |
| Postcode (if located) | SW17 9PP |
| Grid reference | TQ 279 711 |
| Grade | N/A |
| Listed Building ref. (if applicable) | N/A |
| Listing found? (if applicable) | NO |
| CPW / CCC report on file? | NO |
| Record office & reference | LMA/P95/NIC - registers from 1555 (baptism and burial) and 1649 (marriage). |
| Diocesan property reference no. | not applicable |



NOTES

Record office:
LMA=London Metropolitan Archives
www.cityoflondon.gov.uk/lma/

CPW/CCC refers to the reports prepared on churches proposed for demolition

Click on grid reference to view a location map (accurate to within 100 metres)

For further information contact
pastoral@southwark.anglican.org

Last updated July 2007

Former places of worship in the Diocese of Southwark

TOOTING, ALDIS STREET MISSION

Ref: TOO02

| | |
|-----------------|---|
| Status | Still in use for worship (not Anglican) |
| Borough | Wandsworth |
| Present parish | TOOTING GRAVENEY, ST NICHOLAS |
| Built | 1870's |
| Build architect | unknown |

Further information The only reference found in Diocesan files to this mission was in 1978 when its sale was being considered (it is presumed but not evidenced that the sale went through). As of 2008 it was the Pilgrims Union Pentecostal Church of God.

| | |
|-----------------------|-------------------------------------|
| Address | Aldis Street |
| Postcode (if located) | SW17 0SA |
| Grid reference | TQ 271 712 (approx) |

| | |
|--------------------------------------|------------|
| Grade | not listed |
| Listed Building ref. (if applicable) | N/A |
| Listing found? (if applicable) | NO |
| CPW / CCC report on file? | NO |

| | |
|---------------------------------|----------------|
| Record office & reference | not known |
| Diocesan property reference no. | not applicable |



NOTES

Record office:
LMA=London Metropolitan Archives
www.cityoflondon.gov.uk/lma/

CPW/CCC refers to the reports prepared on churches proposed for demolition

Click on grid reference to view a location map (accurate to within 100 metres)

For further information contact
pastoral@southwark.anglican.org

Last updated August 2008

Former places of worship in the Diocese of Southwark

TOOTING, BRUCE HALL

Ref: TOO03

| | |
|-----------------|---------------------|
| Status | demolished |
| Borough | Wandsworth |
| Present parish | TOOTING, ALL SAINTS |
| Built | 1904 |
| Build architect | unknown |

Further information The Bruce Hall was built as a temporary place of worship while [All Saints](#) (opened 1906) was being built across the road. Thereafter it was used as a church hall until 1980 when it was demolished with part of the site being sold for redevelopment, having become unsafe. The Harrison organ (1946) went to St Cuthbert's, Durham. The name survives as the present parish hall on the same site. There is a plan on file but no photographs.

| | |
|-----------------------|----------------------------|
| Address | Franciscan Road |
| Postcode (if located) | SW17 8DG |
| Grid reference | TQ 282 718 |

| | |
|--------------------------------------|-----|
| Grade | N/A |
| Listed Building ref. (if applicable) | N/A |
| Listing found? (if applicable) | NO |
| CPW / CCC report on file? | NO |

| | |
|---------------------------------|--|
| Record office & reference | Presumably not used for weddings, and if used for baptisms they would be recorded in the main Parish register. |
| Diocesan property reference no. | not applicable |

WE HAVE NOT YET FOUND A
PHOTOGRAPH OR DRAWING
OF THIS BUILDING

do contact us if you can assist

NOTES

Record office:
LMA=London Metropolitan Archives
www.cityoflondon.gov.uk/lma/

CPW/CCC refers to the reports prepared on churches proposed for demolition

Click on grid reference to view a location map (accurate to within 100 metres)

For further information contact
pastoral@southwark.anglican.org

Last updated July 2007

Former places of worship in the Diocese of Southwark

TOOTING, ST AUGUSTINE (1)

Ref: TOO04

| | |
|-----------------|-----------------------|
| Status | demolished |
| Borough | Wandsworth |
| Present parish | TOOTING, ST AUGUSTINE |
| Built | 1890 |
| Build architect | unknown |

Further information

An "iron-clad mission church" of St Augustine, licensed for worship, which superseded the earlier St Andrew's mission (1884, address unknown). St Augustine's became an Ecclesiastical District in 1926, being taken out of parts of Tooting Graveney and Upper Tooting, Holy Trinity parishes.

It was itself replaced by the present (1931) church, at which time the District became a Parish in its own right. The iron church has since been demolished and the site sold, but the date of sale is unknown and the precise site have not been identified.

| | |
|-----------------------|---|
| Address | Selkirk Road - not located on street |
| Postcode (if located) | SW17 |
| Grid reference | TQ 273 717 (middle of road) |

| | |
|--------------------------------------|-----|
| Grade | N/A |
| Listed Building ref. (if applicable) | N/A |
| Listing found? (if applicable) | NO |
| CPW / CCC report on file? | NO |

| | |
|---------------------------------|----------------|
| Record office & reference | not known |
| Diocesan property reference no. | not applicable |

WE HAVE NOT YET FOUND A
PHOTOGRAPH OR DRAWING
OF THIS BUILDING

do contact us if you can assist

NOTES

Record office:
LMA=London Metropolitan Archives
www.cityoflondon.gov.uk/lma/

CPW/CCC refers to the reports prepared on
churches proposed for demolition

Click on grid reference to view a location map
(accurate to within 100 metres)

For further information contact
pastoral@southwark.anglican.org

Last updated February 2008

Former places of worship in the Diocese of Southwark

TOOTING, ST SWITHUN MISSION

Ref: TOO05

| | |
|-----------------|---|
| Status | converted or used for purposes other than worship |
| Borough | Wandsworth |
| Present parish | TOOTING, ALL SAINTS |
| Built | 1916 |
| Build architect | unknown |

| | |
|---------------------|---|
| Further information | <p>In 1914 two houses were bought in Kellino Street. A small wooden hall/church was dedicated in 1916 as a daughter church of All Saints, licensed for worship but presumably not consecrated. A considerable Sunday School was built up but only a small congregation.</p> <p>In the early 1930's a brick building replaced the wooden one (the foundation stone was laid by the Bishop of Kingston on 18 June 1932). There was a local "buy a brick" campaign. It was listed in the 1937 Diocesan Directory as St Swithun [sic], although it stands on the corner of St Cyprian's Street which suggests that may have been its name at some point.</p> <p>It was sold shortly after the war to the Association of Boys' Clubs and became Tooting Boys Club. Later used as a Sikh Gurdwara until 1984, then as a martial arts centre. As of 2001 it was for sale again: at 2008 it was still standing but not apparently in use.</p> |
|---------------------|---|

| | |
|-----------------------|----------------------------|
| Address | Kellino Street |
| Postcode (if located) | SW17 8SY |
| Grid reference | TQ 277 717 |

| | |
|--------------------------------------|------------|
| Grade | not listed |
| Listed Building ref. (if applicable) | N/A |
| Listing found? (if applicable) | NO |
| CPW / CCC report on file? | NO |

| | |
|---------------------------------|----------------|
| Record office & reference | not known |
| Diocesan property reference no. | not applicable |



NOTES

Record office:
LMA=London Metropolitan Archives
www.cityoflondon.gov.uk/lma/

CPW/CCC refers to the reports prepared on churches proposed for demolition

Click on grid reference to view a location map (accurate to within 100 metres)

For further information contact
pastoral@southwark.anglican.org

Last updated August 2008

Former places of worship in the Diocese of Southwark

TITSEY, ST JAMES (2)

Ref: TIT02

| | |
|-----------------|-----------------------|
| Status | demolished |
| Borough | Tandridge District |
| Present parish | LIMPSFIELD AND TITSEY |
| Built | 1775 |
| Build architect | unknown |

Further information Replaced by the [present church](#) (TIT03) - which is redundant - on the same site in 1860.

Address Pilgrims Lane, Limpsfield
Postcode (if located) RH8 0SE
Grid reference [TQ 409 550](#)

Grade N/A
Listed Building ref. (if applicable) N/A
Listing found? (if applicable) NO
CPW / CCC report on file? NO

Record office & reference Surrey
Diocesan property reference no. not applicable

WE HAVE NOT YET FOUND A
PHOTOGRAPH OR DRAWING
OF THIS BUILDING

do contact us if you can assist

NOTES

Record office:
LMA=London Metropolitan Archives
www.cityoflondon.gov.uk/lma/

CPW/CCC refers to the reports prepared on
churches proposed for demolition

Click on grid reference to view a location map
(accurate to within 100 metres)

For further information contact
pastoral@southwark.anglican.org

Last updated July 2007

Former places of worship in the Diocese of Southwark

UPPER NORWOOD, ST MARGARET

Ref: UPP01

| | |
|-----------------|---|
| Status | due for demolition |
| Borough | Croydon |
| Present parish | UPPER NORWOOD, ALL SAINTS WITH ST. MARGARET |
| Built | 1901 |
| Build architect | J P St Aubyn & H Wadling |

| | |
|---------------------|---|
| Further information | <p>The architects' design for a large church was never completed. A contemporary sketch shows an elaborate plan with apsidal east end, north and south aisles, a tall tower and spire, a baptistery and vestries. Only the nave and the three western bays of the south aisle were constructed. The east end was walled off on the line of what presumably must have been intended as the chancel arch. This wall and the remaining 'infill' external wall, i.e. the north wall, the east wall of the south aisle and remainder of the south wall gave the appearance of having been hastily constructed in stock brickwork with plain, almost industrial, metal windows. The principal entrance was the north west porch which was small in size, constructed in timber with a lean-to roof. There was a similar porch at the north west corner of the church.</p> |
|---------------------|---|

It was declared redundant on 6 January 2003, with permission to demolish granted in 2004 and the site has since been sold for development. As of 2009 development had not started and the church was still standing .

For further detailed notes see the next page.

| | |
|--------------------------------------|----------------------------|
| Address | Chevening Road |
| Postcode (if located) | SE19 3TD |
| Grid reference | TQ 328 705 |
| Grade | Not Listed |
| Listed Building ref. (if applicable) | N/A |
| Listing found? (if applicable) | NO |
| CPW / CCC report on file? | YES, dated 1992 & 2002 |
| Record office & reference | Upper Norwood, All Saints |
| Diocesan property reference no. | 0843/PKT52 & 0869/PKT55 |



NOTES

Record office:
LMA=London Metropolitan Archives
www.cityoflondon.gov.uk/lma/

CPW/CCC refers to the reports prepared on churches proposed for demolition

Click on grid reference to view a location map (accurate to within 100 metres)

For further information contact
pastoral@southwark.anglican.org

Last updated June 2009

Former places of worship in the Diocese of Southwark

UPPER TOOTING MISSION HALL

Ref: UPP02

| | |
|-----------------|---|
| Status | Converted for purposes other than worship |
| Borough | Wandsworth |
| Present parish | UPPER TOOTING, HOLY TRINITY |
| Built | 1896 |
| Build architect | unknown |

| | |
|-----------------------|--|
| Further information | The inscription above the door reads "opened Nov 27 1896", The hall was originally licensed for worship but had not been used as such for a long time, only for drama (the Glenburnie Players), before its sale in 1974 to fund church reordering. As of 2008 it was the Tooting Neighbourhood Centre. |
| Address | Glenburnie Road |
| Postcode (if located) | SW17 7PJ (approx) |
| Grid reference | TQ 278 724 |

| | |
|--------------------------------------|--------------------------|
| Grade | not known whether listed |
| Listed Building ref. (if applicable) | N/A |
| Listing found? (if applicable) | NO |
| CPW / CCC report on file? | NO |
| Record office & reference | not applicable |
| Diocesan property reference no. | not applicable |



NOTES

Record office:
LMA=London Metropolitan Archives
www.cityoflondon.gov.uk/lma/

CPW/CCC refers to the reports prepared on churches proposed for demolition

Click on grid reference to view a location map (accurate to within 100 metres)

For further information contact
pastoral@southwark.anglican.org

Last updated August 2008

Former places of worship in the Diocese of Southwark

UPPER TULSE HILL, ST MATTHIAS

Ref: UPP03

| | |
|--------------------------------------|---|
| Status | still used for worship (not Anglican) |
| Borough | Lambeth |
| Present parish | TULSE HILL, HOLY TRINITY & ST MATTHIAS |
| Built | 1894 |
| Build architect | J T Newman & W Jacques |
| Further information | <p>A large brick church seating 780.</p> <p>The tower was demolished c.1968 and the single disused bell sold for scrap. It was last known to be in use as an Anglican church in 1973 before being declared redundant in 1978.</p> <p>It has been leased since 1981 to the Gospel Tabernacle Assembly (still used by them as of 2006).</p> |
| Address | Upper Tulse Hill Road |
| Postcode (if located) | SW2 2SG |
| Grid reference | TQ 307 739 |
| Grade | not listed |
| Listed Building ref. (if applicable) | N/A |
| Listing found? (if applicable) | NO |
| CPW / CCC report on file? | YES, dated 1978 |
| Record office & reference | LMA (no ref) |
| Diocesan property reference no. | not applicable |



NOTES

Record office:
LMA=London Metropolitan Archives
www.cityoflondon.gov.uk/lma/

CPW/CCC refers to the reports prepared on churches proposed for demolition

Click on grid reference to view a location map (accurate to within 100 metres)

For further information contact
pastoral@southwark.anglican.org

Last updated July 2007

Former places of worship in the Diocese of Southwark

WALLINGTON, ST PATRICK

Ref: WAL01

| | |
|-----------------|--------------------------|
| Status | demolished |
| Borough | Sutton |
| Present parish | WALLINGTON, HOLY TRINITY |
| Built | 1911 |
| Build architect | unknown |

Further information This original St Patrick's functioned as a church until the present [St Patrick's](#) church was built adjacent in 1932, then as a hall. It was burnt down in 1964 and a replacement hall erected on the same site.

| | |
|-----------------------|----------------------------|
| Address | Park Hill Road |
| Postcode (if located) | SM6 0RW |
| Grid reference | TQ 288 629 |

| | |
|--------------------------------------|--------------------------|
| Grade | not known whether listed |
| Listed Building ref. (if applicable) | N/A |
| Listing found? (if applicable) | NO |
| CPW / CCC report on file? | NO |

| | |
|---------------------------------|---|
| Record office & reference | Registers for St Patrick's have not yet been deposited at the Surrey History Centre, so if they exist for the original church they will be with the parish. |
| Diocesan property reference no. | not applicable |



NOTES

Record office:
LMA=London Metropolitan Archives
www.cityoflondon.gov.uk/lma/

CPW/CCC refers to the reports prepared on churches proposed for demolition

Click on grid reference to view a location map (accurate to within 100 metres)

For further information contact
pastoral@southwark.anglican.org

Last updated July 2007

Former places of worship in the Diocese of Southwark

WALWORTH [COMMON], ST STEPHEN

Ref: WAL02

| | |
|-----------------|-----------------------|
| Status | demolished |
| Borough | Southwark |
| Present parish | CAMBERWELL, ST GEORGE |
| Built | 1866 (approx) |
| Build architect | unknown |

Further information

Originally the Kent Street mission. The opening date is unknown, though registers exist from 1866. A 1956 Reorganisation Areas Measure (RAM) scheme provided for its closure and demolition; and it was actually demolished c.1960, after which it (and the original church of [Walworth, All Saints](#)) were replaced by the church of [Walworth, All Saints & St Stephen](#) (WAL04) in Surrey Square.

A housing block now stands on the site. There was also a church hall on Villa Street which was sold in 2003 to the Diocesan Board of Finance.

| | |
|-----------------------|--------------------------------|
| Address | [Villa Street] off Albany Road |
| Postcode (if located) | SE5 0AP |
| Grid reference | TQ 330 779 |

| | |
|--------------------------------------|--------------------------|
| Grade | not known whether listed |
| Listed Building ref. (if applicable) | N/A |
| Listing found? (if applicable) | NO |
| CPW / CCC report on file? | NO |

| | |
|---------------------------------|----------------|
| Record office & reference | LMA/P92/STE1 |
| Diocesan property reference no. | not applicable |



NOTES

Record office:
LMA=London Metropolitan Archives
www.cityoflondon.gov.uk/lma/

CPW/CCC refers to the reports prepared on churches proposed for demolition

Click on grid reference to view a location map (accurate to within 100 metres)

For further information contact
pastoral@southwark.anglican.org

Last updated July 2007

Former places of worship in the Diocese of Southwark

WALWORTH, ALL SAINTS (1)
also known as NEWINGTON, ALL SAINTS

Ref: WAL03

| | |
|--------------------------------------|---|
| Status | demolished |
| Borough | Southwark |
| Present parish | WALWORTH, ST CHRISTOPHER |
| Built | 1865 |
| Build architect | R Parris & S Field |
| Further information | No description has been found of this church, which was destroyed in World War 2. A new church was built in 1959 on the same site and known as Walworth, All Saints & St Stephen (WAL04). |
| Address | Surrey Square |
| Postcode (if located) | SE17 2JY |
| Grid reference | TQ 333 784 |
| Grade | N/A |
| Listed Building ref. (if applicable) | N/A |
| Listing found? (if applicable) | NO |
| CPW / CCC report on file? | NO |
| Record office & reference | LMA/P92/ALL1 |
| Diocesan property reference no. | not applicable |

WE HAVE NOT YET FOUND A
PHOTOGRAPH OR DRAWING
OF THIS BUILDING

do contact us if you can assist

NOTES

Record office:
LMA=London Metropolitan Archives
www.cityoflondon.gov.uk/lma/

CPW/CCC refers to the reports prepared on
churches proposed for demolition

Click on grid reference to view a location map
(accurate to within 100 metres)

For further information contact
pastoral@southwark.anglican.org

Last updated July 2007

Former places of worship in the Diocese of Southwark

WALWORTH, ALL SAINTS (2) & ST STEPHEN

Ref: WAL04

| | |
|-----------------|---------------------------------------|
| Status | still used for worship (not Anglican) |
| Borough | Southwark |
| Present parish | WALWORTH, ST CHRISTOPHER |
| Built | 1959 |
| Build architect | N F Cachemaille-Day |

| | |
|---------------------|--|
| Further information | <p>A prestressed concrete building with brick facing which seats 250. It replaced the two former churches of Walworth (or Newington), All Saints (WAL03) and Walworth Common, St Stephen (WAL02). There was a single bell which was stolen at some time.</p> <p>The last registers are from 1973 and it was declared redundant in 1975. It appears that demolition was considered but in fact it was sold in 1977 to the Church of the Lord (Aladura) - a Nigerian denomination - as their British Headquarters for approx. £25,000. It was still in use as such as of 2005.</p> |
|---------------------|--|

| | |
|-----------------------|----------------------------|
| Address | Surrey Square |
| Postcode (if located) | SE17 2JY |
| Grid reference | TQ 333 784 |

| | |
|--------------------------------------|-----------------|
| Grade | not listed |
| Listed Building ref. (if applicable) | N/A |
| Listing found? (if applicable) | NO |
| CPW / CCC report on file? | YES, dated 1973 |

| | |
|---------------------------------|----------------|
| Record office & reference | LMA/P92/ALL1 |
| Diocesan property reference no. | not applicable |



NOTES

Record office:
LMA=London Metropolitan Archives
www.cityoflondon.gov.uk/lma/

CPW/CCC refers to the reports prepared on churches proposed for demolition

Click on grid reference to view a location map (accurate to within 100 metres)

For further information contact
pastoral@southwark.anglican.org

Last updated July 2007

Former places of worship in the Diocese of Southwark

WALWORTH, LADY MARGARET

Ref: WAL05

formerly ST JOHN'S COLLEGE (Cambridge) MISSION

| | |
|-----------------|---------------------------------------|
| Status | still used for worship (not Anglican) |
| Borough | Southwark |
| Present parish | WALWORTH, ST JOHN |
| Built | 1889 |
| Build architect | E Christian |

| | |
|---------------------|---|
| Further information | <p>The mission started 1883 in Lock's Fields (around the east end of New Kent Road) before the present site was given for a building. It consisted of a church, hostel and parsonage combined, with no tower or spire (though there was a single bell in a turret). It became a parish church in its own right at some point.</p> <p>The church was considered for closure from 1966 and the parish was united with that of St John in 1975 when it became Chapel of Ease. It was finally declared redundant in 1983 and used from 1986 by the Cherubim & Seraphim church (Mount of Salvation) who have leased it from the Diocese since 1990.</p> <p>The building was listed in 1994; the summary is "the overall style is Early English, the proportions adjusted and the surfaces made sheer for dramatic and expressive effect." The full statutory list description can be found online at Images of England either by an address search or by registering for "advanced search" and using the reference 470776.</p> |
|---------------------|---|

| | |
|-----------------------|----------------------------|
| Address | Chatham Street |
| Postcode (if located) | SE17 1PA |
| Grid reference | TQ 326 788 |

| | |
|--------------------------------------|-----------------|
| Grade | 2 |
| Listed Building ref. (if applicable) | 470776 |
| Listing found? (if applicable) | YES |
| CPW / CCC report on file? | YES, dated 1973 |

| | |
|---------------------------------|-------------|
| Record office & reference | LMA/P92/LDM |
| Diocesan property reference no. | 0744 |



NOTES

Record office:
LMA=London Metropolitan Archives
www.cityoflondon.gov.uk/lma/

CPW/CCC refers to the reports prepared on churches proposed for demolition

Click on grid reference to view a location map (accurate to within 100 metres)

For further information contact
pastoral@southwark.anglican.org

Last updated July 2007

Former places of worship in the Diocese of Southwark

WALWORTH, ST ALBAN MISSION

Ref: WAL06

| | |
|--------------------------------------|--|
| Status | unknown (presumed demolished) |
| Borough | Southwark |
| Present parish | NEWINGTON, ST PAUL |
| Built | 1900 (approx) |
| Build architect | unknown |
| Further information | There are registers at the LMA from 1900-1908 for this church, which also appears in the 1923 Diocesan Directory as a licensed place of worship in St Paul's parish. It is presumed to have closed soon after that, but with no record of its location we do not know whether it was demolished (most likely) or is still in use by some other organisation. |
| Address | not located but believed to be in St Paul's parish |
| Postcode (if located) | N/A |
| Grid reference | not located |
| Grade | N/A |
| Listed Building ref. (if applicable) | N/A |
| Listing found? (if applicable) | NO |
| CPW / CCC report on file? | NO |
| Record office & reference | LMA/P92/PAU1 |
| Diocesan property reference no. | not applicable |

WE HAVE NOT YET FOUND A
PHOTOGRAPH OR DRAWING
OF THIS BUILDING

do contact us if you can assist

NOTES

Record office:
LMA=London Metropolitan Archives
www.cityoflondon.gov.uk/lma/

CPW/CCC refers to the reports prepared on
churches proposed for demolition

Click on grid reference to view a location map
(accurate to within 100 metres)

For further information contact
pastoral@southwark.anglican.org

Last updated July 2007

Former places of worship in the Diocese of Southwark

WALWORTH, ST MARK

Ref: WAL07

| | |
|-----------------|--------------------|
| Status | demolished |
| Borough | Southwark |
| Present parish | WALWORTH, ST PETER |
| Built | 1867 approx |
| Build architect | unknown |

| | |
|---------------------|---|
| Further information | <p>The date of the church is unknown and no description has been found. It was probably damaged in World War 2 as the last registers are from 1945. It was declared redundant and demolished in 1956, except the tower which was extant as of 1980 but has since been demolished.</p> <p>A housing block now occupies the site.</p> |
|---------------------|---|

| | |
|-----------------------|----------------------------|
| Address | East Street |
| Postcode (if located) | SE17 1DP |
| Grid reference | TQ 324 783 |

| | |
|--------------------------------------|-----|
| Grade | N/A |
| Listed Building ref. (if applicable) | N/A |
| Listing found? (if applicable) | NO |
| CPW / CCC report on file? | NO |

| | |
|---------------------------------|----------------|
| Record office & reference | LMA/P92/MRK |
| Diocesan property reference no. | not applicable |

NOTES

Record office:
LMA=London Metropolitan Archives
www.cityoflondon.gov.uk/lma/

CPW/CCC refers to the reports prepared on churches proposed for demolition

Click on grid reference to view a location map (accurate to within 100 metres)

For further information contact
pastoral@southwark.anglican.org

Last updated July 2007

WE HAVE NOT YET FOUND A
PHOTOGRAPH OR DRAWING
OF THIS BUILDING

do contact us if you can assist

Former places of worship in the Diocese of Southwark

WALWORTH, ST MARY MAGDALENE
also known as SOUTHWARK, ST MARY MAGDALENE

Ref: WAL08

| | |
|--------------------------------------|--|
| Status | demolished |
| Borough | Southwark |
| Present parish | WALWORTH, ST CHRISTOPHER |
| Built | 1843 |
| Build architect | unknown |
| Further information | No description has been found of this church, which was damaged in World War 2, demolished in 1956 and the site sold. The parish was merged with Walworth, Lady Margaret (WAL05). Housing (Barker House) is now on the site. |
| Address | Congreve Street |
| Postcode (if located) | SE17 1TD |
| Grid reference | TQ 331 787 |
| Grade | N/A |
| Listed Building ref. (if applicable) | N/A |
| Listing found? (if applicable) | NO |
| CPW / CCC report on file? | NO |
| Record office & reference | LMA/P92/MMG & P92/JN : A detailed inventory dated 1940 was deposited with the LMA in 2004 (ref. B04/160). |
| Diocesan property reference no. | not applicable |

WE HAVE NOT YET FOUND A
PHOTOGRAPH OR DRAWING
OF THIS BUILDING

do contact us if you can assist

NOTES

Record office:
LMA=London Metropolitan Archives
www.cityoflondon.gov.uk/lma/

CPW/CCC refers to the reports prepared on
churches proposed for demolition

Click on grid reference to view a location map
(accurate to within 100 metres)

For further information contact
pastoral@southwark.anglican.org

Last updated February 2008

Former places of worship in the Diocese of Southwark

WANDSWORTH, BENDON VALLEY MISSION (ST JOHN) Ref: WAN01

| | |
|-----------------|--------------------------------|
| Status | demolished |
| Borough | Wandsworth |
| Present parish | EARLSFIELD, ST JOHN THE DIVINE |
| Built | c.1880 |
| Build architect | unknown |

Further information

An iron church, later known as St Andrew's (the predecessor to [St Andrew's](#) Earlsfield; registers at the LMA from 1903-1909 cover that period). From 1909 it became St John the Divine (predecessor to the present parish church of Earlsfield, [St John the Divine](#), built c.1921) and was in use as a parish property.

The building was destroyed by fire in 1962. The area is now light industry and the precise location of the church has not been established.

Address

Bendon Valley (not located on street)

Postcode (if located)

SW18 4LY

Grid reference

[TQ 259 735](#)

Grade

N/A

Listed Building ref. (if applicable)

N/A

Listing found? (if applicable)

NO

CPW / CCC report on file?

NO

Record office & reference

LMA/P95/JNE2

Diocesan property reference no.

not applicable

WE HAVE NOT YET FOUND A
PHOTOGRAPH OR DRAWING
OF THIS BUILDING

do contact us if you can assist

NOTES

Record office:
LMA=London Metropolitan Archives
www.cityoflondon.gov.uk/lma/

CPW/CCC refers to the reports prepared on
churches proposed for demolition

Click on grid reference to view a location map
(accurate to within 100 metres)

For further information contact
pastoral@southwark.anglican.org

Last updated July 2007

Former places of worship in the Diocese of Southwark

**WANDSWORTH,
ORPHANAGE CHAPEL OF THE GOOD SHEPHERD**

Ref: WAN02

| | |
|-----------------|---------------------------------|
| Status | unknown (may still be standing) |
| Borough | Wandsworth |
| Present parish | ? |
| Built | 1907 approx |
| Build architect | unknown |

Further information The only reference to this chapel is in the LMA index of registers with records from 1907-1913. From their reference number it was probably associated with [Holy Trinity](#) parish. There is no evidence of an orphanage by this name in Wandsworth now but the building may still exist.

| | |
|-----------------------|-------------|
| Address | not located |
| Postcode (if located) | N/A |
| Grid reference | not located |

| | |
|--------------------------------------|-----|
| Grade | N/A |
| Listed Building ref. (if applicable) | N/A |
| Listing found? (if applicable) | NO |
| CPW / CCC report on file? | NO |

| | |
|---------------------------------|----------------|
| Record office & reference | LMA/P95/TRI2 |
| Diocesan property reference no. | not applicable |

WE HAVE NOT YET FOUND A
PHOTOGRAPH OR DRAWING
OF THIS BUILDING

do contact us if you can assist

NOTES

Record office:
LMA=London Metropolitan Archives
www.cityoflondon.gov.uk/lma/

CPW/CCC refers to the reports prepared on
churches proposed for demolition

Click on grid reference to view a location map
(accurate to within 100 metres)

For further information contact
pastoral@southwark.anglican.org

Last updated July 2007

Former places of worship in the Diocese of Southwark

WANDSWORTH, ST FAITH

Ref: WAN03

| | |
|-----------------|----------------------|
| Status | demolished |
| Borough | Wandsworth |
| Present parish | WANDSWORTH, ST FAITH |
| Built | 1883 |
| Build architect | J E K Cutts |

Further information

A large church with a seating capacity of 500. *"Of brick in the Early English style, with low aisles and a rather tall clerestory ... The west end has a porch, and at one corner of it a tower which was once gabled, and surmounted by a fleche, but is now truncated."* (Basil Clarke, "Parish Churches of London").

"Nave with north and south aisles, chancel with north and south chapels, and to the north are the vestries. At the west end is a narthex containing a baptistery" (introduction to the CCC report).

The sanctuary and chancel were re-ordered by W.H. Randall Blacking in 1925. The west end was screened off in later years for a youth club, and the shortening of the tower occurred in 1957 for safety reasons; the photo below is from a 1909 postcard and shows it at its original height. The three-manual Hunter organ was regarded as one of his finest (its fate is unknown) and there were some Morris windows in the north aisle.

It became structurally unsound: the remainder of the tower was demolished in the 1960's; the rest of the church was effectively redundant by 1970 and demolished in 1974. Part of the land was given to build a school; services were held in a former nursery school on Ebner Street until a new place of worship was included in the school when it opened in 1988. This latter [church](#) is likely to lose its parish church status in the near future.

| | |
|--------------------------------------|--|
| Address | Ebner Street |
| Postcode (if located) | SW18 1BY |
| Grid reference | TQ 260 750 |
| Grade | not known whether listed |
| Listed Building ref. (if applicable) | N/A |
| Listing found? (if applicable) | NO |
| CPW / CCC report on file? | YES, dated 1971 |
| Record office & reference | Registers are with the parish of Wandsworth, St Anne |
| Diocesan property reference no. | not applicable |



NOTES

Record office:
LMA=London Metropolitan Archives
www.cityoflondon.gov.uk/lma/

CPW/CCC refers to the reports prepared on churches proposed for demolition

Click on grid reference to view a location map (accurate to within 100 metres)

For further information contact
pastoral@southwark.anglican.org

Last updated January 2008

Former places of worship in the Diocese of Southwark

WANDSWORTH, ST MARY THE VIRGIN (1)

Ref: WAN04

| | |
|-----------------|---------------------|
| Status | demolished |
| Borough | Wandsworth |
| Present parish | WANDSWORTH, ST ANNE |
| Built | 1836 |
| Build architect | William Moseley |

| | |
|-----------------------|--|
| Further information | A Chapel of Ease to St Anne's. Consecrated in 1845, extended in 1861 and 1870, demolished in 1894 due to structural problems and replaced with a new church (WAN05) on a different site, which is itself now redundant. Given the same architect and dates of construction/demolition, it may be the same as the first Summerstown, St Mary (SUM02). |
| Address | not located (but see note above) |
| Postcode (if located) | N/A |
| Grid reference | not located |

| | |
|--------------------------------------|-----|
| Grade | N/A |
| Listed Building ref. (if applicable) | N/A |
| Listing found? (if applicable) | NO |
| CPW / CCC report on file? | NO |

| | |
|---------------------------------|----------------|
| Record office & reference | not known |
| Diocesan property reference no. | not applicable |

WE HAVE NOT YET FOUND A
PHOTOGRAPH OR DRAWING
OF THIS BUILDING

do contact us if you can assist

NOTES

Record office:
LMA=London Metropolitan Archives
www.cityoflondon.gov.uk/lma/

CPW/CCC refers to the reports prepared on
churches proposed for demolition

Click on grid reference to view a location map
(accurate to within 100 metres)

For further information contact
pastoral@southwark.anglican.org

Last updated July 2007

Former places of worship in the Diocese of Southwark

WANDSWORTH, ST MARY THE VIRGIN (2)

Ref: WAN05

| | |
|-----------------|---|
| Status | converted or used for purposes other than worship |
| Borough | Wandsworth |
| Present parish | WANDSWORTH, ST ANNE |
| Built | 1904 |
| Build architect | Godfrey Pinkerton |

| | |
|--------------------------------------|---|
| Further information | <p>A Chapel of Ease to St Anne's, it did not have its own parish. It replaced the earlier church at Summerstown (WAN04); the replacement being closer to Wandsworth town centre. The foundation stone was laid 8 July 1904, and the church consecrated 4 March 1905.</p> <p>The church suffered bomb damage in 1944. It was rebuilt, though the organ was sold, but was declared redundant as a church in 1949. The sanctuary and choir became a chapel (used as a parish church while St Anne's was rebuilt after a fire in 1950) and the remainder was given over to community use. Some liturgical furnishings were given to New Charlton, Holy Trinity in 1959.</p> <p>The 1990 CCC report shows that the chapel part was still furnished as a church at that time. The remainder was used as a parish social centre. It was sold freehold in 2000, and now used as a sports club and community centre, though still known as St Mary's Centre.</p> |
| Address | Iron Mill Place, off Garratt Lane |
| Postcode (if located) | SW18 4GZ |
| Grid reference | TQ 258 742 |
| Grade | Not Listed |
| Listed Building ref. (if applicable) | N/A |
| Listing found? (if applicable) | NO |
| CPW / CCC report on file? | YES, dated 1990 |
| Record office & reference | LMA/P95/MRY4: baptisms/marriages 1921-1944 and various other records. |
| Diocesan property reference no. | basement archive 5/1 |



NOTES

Record office:
LMA=London Metropolitan Archives
www.cityoflondon.gov.uk/lma/

CPW/CCC refers to the reports prepared on churches proposed for demolition

Click on grid reference to view a location map (accurate to within 100 metres)

For further information contact
pastoral@southwark.anglican.org

Last updated February 2008

Former places of worship in the Diocese of Southwark

WANDSWORTH, ST PETER (MISSION CHURCH)

Ref: WAN06

| | |
|-----------------|---------------|
| Status | demolished |
| Borough | Wandsworth |
| Present parish | PUTNEY? |
| Built | 1882 (approx) |
| Build architect | unknown |

| | |
|---------------------|--|
| Further information | <p>The available registers for St Peter's date from 1882-1897 (it was then within Wandsworth, Holy Trinity parish). It was still listed in the 1937 Diocesan Directory as a licensed place of worship in St Stephen's parish; by 1962 it was listed under Wandsworth, St Mary Magdalene parish. Apparently it was "burnt out" at some time before 1980.</p> <p>Locating the building has proved difficult. Confusingly, Putney Bridge Road now falls within three other parishes (Wandsworth, All Saints; Wandsworth, St Michael & All Angels with St Stephen; and Putney).</p> <p>It may have been on the site of the building later known as St Mary's Hall, 120 Putney Bridge Road, just outside the old St Stephen's parish, which is let out to Boost Trading Ltd on a 99-year lease. The property reference number and address details below refer to this site but the identity is not proven.</p> <p>Alternatively it may be a later name for Wandsworth, St Stephen's Mission (WAN07) nearby although that church was only built in 1901, but possibly there was a temporary building before that to which the registers refer.</p> |
|---------------------|--|

| | |
|--------------------------------------|---|
| Address | Putney Bridge Road |
| Postcode (if located) | SW15 2NQ? |
| Grid reference | TQ 245 753 ? (see note above) |
| Grade | N/A |
| Listed Building ref. (if applicable) | N/A |
| Listing found? (if applicable) | NO |
| CPW / CCC report on file? | NO |
| Record office & reference | LMA/P95/TRI1 |
| Diocesan property reference no. | 0874? |

**WE HAVE NOT YET FOUND A
PHOTOGRAPH OR DRAWING
OF THIS BUILDING**

do contact us if you can assist

NOTES

Record office:
LMA=London Metropolitan Archives
www.cityoflondon.gov.uk/lma/

CPW/CCC refers to the reports prepared on churches proposed for demolition

Click on grid reference to view a location map (accurate to within 100 metres)

For further information contact
pastoral@southwark.anglican.org

Last updated February 2008

Former places of worship in the Diocese of Southwark

WANDSWORTH, ST STEPHEN MISSION

Ref: WAN07

| | |
|-----------------|------------------------|
| Status | demolished |
| Borough | Wandsworth |
| Present parish | WANDSWORTH, ST STEPHEN |
| Built | 1901 |
| Build architect | unknown |

Further information

The last registers date from 1930 but it is possibly the same as [St Peter's Mission \(WAN06\)](#) which still existed in 1946 on the same road. The location has been established by the LMA. It was demolished at some time, as flats and a service station now stand on the site. It is NOT the same as the church replaced by the present [Wandsworth St Stephen](#), which until closure in 1974 was called (East) [Putney St Stephen](#) (PUT01), but was formed out of the same parish according to LMA records.

Address

Putney Bridge Road

Postcode (if located)

SW15 2PA

Grid reference

[TQ 250 751](#)

Grade

N/A

Listed Building ref. (if applicable)

N/A

Listing found? (if applicable)

NO

CPW / CCC report on file?

NO

Record office & reference

LMA/P95/STE2/124/1-2

Diocesan property reference no.

not applicable

NOTES

Record office:
LMA=London Metropolitan Archives
www.cityoflondon.gov.uk/lma/

CPW/CCC refers to the reports prepared on churches proposed for demolition

Click on grid reference to view a location map (accurate to within 100 metres)

For further information contact
pastoral@southwark.anglican.org

Last updated July 2007

WE HAVE NOT YET FOUND A
PHOTOGRAPH OR DRAWING
OF THIS BUILDING

do contact us if you can assist

Former places of worship in the Diocese of Southwark

WATERLOO, ST ANDREW W ST THOMAS also known as LAMBETH, ST ANDREW W ST THOMAS

Ref: WAT01

| | |
|-----------------|----------------------------------|
| Status | demolished |
| Borough | Southwark |
| Present parish | WATERLOO, ST JOHN WITH ST ANDREW |
| Built | 1960 |
| Build architect | David Nye |

| | |
|---------------------|--|
| Further information | <p>The successor to Lambeth, St Andrew (LAM05). The church and halls were built in two stages : halls (c.1955) and church (completed 1960) comprising a nave with north and south aisles, chancel and sanctuary, an east porch, and south east lobby and toilet. The church was constructed in Wealden Stock bricks with a concrete portal frame structure, a brick tower at the south west corner, pitched roofs covered in copper and flat roofs covered in felt.</p> <p>The building was declared redundant in 2003 and demolished 2004. The bells went to Walworth St Peter. The site was sold to Manhattan Loft for mixed (residential/office) use but including a new place of worship on the site which opened in 2006.</p> |
|---------------------|--|

| | |
|--------------------------------------|---|
| Address | Short Street |
| Postcode (if located) | SE1 8LH |
| Grid reference | TQ 315 799 |
| Grade | The walls (only) of St Andrew's church were reputedly listed grade 2 but the entry cannot be found on English Heritage website so it may be false information. The former Vicarage on Roupell Street is Grade II listed; the full statutory list description can be found online at Images of England either by an address search or by registering for "advanced search" and using the reference 204606. |
| Listed Building ref. (if applicable) | N/A |
| Listing found? (if applicable) | NO |
| CPW / CCC report on file? | YES, dated 1995 |
| Record office & reference | Registers probably retained in the parish . |
| Diocesan property reference no. | 0731 & basement archive 5/4 |



NOTES

Record office:
LMA=London Metropolitan Archives
www.cityoflondon.gov.uk/lma/

CPW/CCC refers to the reports prepared on churches proposed for demolition

Click on grid reference to view a location map (accurate to within 100 metres)

For further information contact
pastoral@southwark.anglican.org

Last updated July 2007

Former places of worship in the Diocese of Southwark

WELLINGTON COLLEGE MISSION
also known as WALWORTH, ST FRANCIS

Ref: WEL01

| | |
|-----------------|--------------------|
| Status | demolished |
| Borough | Southwark |
| Present parish | WALWORTH, ST PETER |
| Built | 1888 |
| Build architect | unknown |

| | |
|---------------------|--|
| Further information | The Mission started in 1874 and acquired a building in 1888. Unlike some other such missions it never became a parish church as far as we know. It became a Boys' Club from 1944. The last registers of the chapel are from 1961, at which time it was in Walworth, Lady Margaret parish. The building was demolished for housing redevelopment in 1970. The successor body to the Mission is the Crowthorne Trust |
|---------------------|--|

| | |
|-----------------------|------------------------------------|
| Address | [Etherdon Street] off Dawes Street |
| Postcode (if located) | SE17 2SE |
| Grid reference | TQ 328 784 |

| | |
|--------------------------------------|--------------------------|
| Grade | not known whether listed |
| Listed Building ref. (if applicable) | N/A |
| Listing found? (if applicable) | NO |
| CPW / CCC report on file? | NO |

| | |
|---------------------------------|---|
| Record office & reference | LMA/P92/PET1 - registers of baptisms from 1886-1961 |
| Diocesan property reference no. | not applicable |

WE HAVE NOT YET FOUND A
PHOTOGRAPH OR DRAWING
OF THIS BUILDING

do contact us if you can assist

NOTES

Record office:
LMA=London Metropolitan Archives
www.cityoflondon.gov.uk/lma/

CPW/CCC refers to the reports prepared on
churches proposed for demolition

Click on grid reference to view a location map
(accurate to within 100 metres)

For further information contact
pastoral@southwark.anglican.org

Last updated July 2007

Former places of worship in the Diocese of Southwark

WEST DULWICH, ALL SAINTS

Ref: WES00

| | |
|-----------------|--------------------------|
| Status | demolished |
| Borough | Lambeth |
| Present parish | West Dulwich, All Saints |
| Built | before 1875 |
| Build architect | unknown |

Further information This was a tin chapel, depicted in a 1875 view - the permanent building on Rosendale Road was completed in 1897.

| | |
|-----------------------|-------------------|
| Address | Thurlow Park Road |
| Postcode (if located) | SE21 8HY |
| Grid reference | TQ 324 729 |

| | |
|--------------------------------------|-----|
| Grade | N/A |
| Listed Building ref. (if applicable) | N/A |
| Listing found? (if applicable) | N/A |
| CPW / CCC report on file? | N/A |

| | |
|---------------------------------|--------------------|
| Record office & reference | no reference found |
| Diocesan property reference no. | N/A |



1875 view

NOTES

Record office:
LMA=London Metropolitan Archives
www.cityoflondon.gov.uk/lma/

CPW/CCC refers to the reports prepared on churches proposed for demolition

Click on grid reference to view a location map (accurate to within 100 metres)

For further information contact
pastoral@southwark.anglican.org

Last updated November 2007

Former places of worship in the Diocese of Southwark

WEST DULWICH, EMMANUEL

Ref: WES01

| | |
|--------------------------------------|--|
| Status | demolished |
| Borough | Lambeth |
| Present parish | WEST DULWICH, EMMANUEL |
| Built | 1877 |
| Build architect | E.C. Robins |
| Further information | This parish church was demolished in 1966 (due to fire damage). In association with a local authority housing development, a new complex comprising both church and youth club buildings was constructed in 1968. It was a Conventional District of All Saints parish from 1966-1994 but now has its own parish again. |
| Address | Clive Road |
| Postcode (if located) | SE21 8BU |
| Grid reference | TQ 328 720 |
| Grade | not known whether listed |
| Listed Building ref. (if applicable) | N/A |
| Listing found? (if applicable) | NO |
| CPW / CCC report on file? | NO |
| Record office & reference | LMA/P85/EMM2. Baptism registers from 1872-1966 (weddings from 1878) so there may have been a temporary church. There were no burials. |
| Diocesan property reference no. | not applicable |

WE HAVE NOT YET FOUND A
PHOTOGRAPH OR DRAWING
OF THIS BUILDING

do contact us if you can assist

NOTES

Record office:
LMA=London Metropolitan Archives
www.cityoflondon.gov.uk/lma/

CPW/CCC refers to the reports prepared on
churches proposed for demolition

Click on grid reference to view a location map
(accurate to within 100 metres)

For further information contact
pastoral@southwark.anglican.org

Last updated July 2007

Former places of worship in the Diocese of Southwark

WEST NORWOOD CEMETERY CHAPEL

Ref: WES02

| | |
|--------------------------------------|--|
| Status | demolished |
| Borough | Lambeth |
| Present parish | WEST NORWOOD, ST LUKE |
| Built | 1837 |
| Build architect | Sir William Tite |
| Further information | The chapel was used for funeral services but was demolished in 1960 following war damage. No description of the chapel has been found. The catacombs below it survive and were listed in 1993. |
| Address | off Norwood High St |
| Postcode (if located) | SE27 9JX |
| Grid reference | TQ 324 721 |
| Grade | 2 (catacombs) |
| Listed Building ref. (if applicable) | 432993 |
| Listing found? (if applicable) | YES |
| CPW / CCC report on file? | NO |
| Record office & reference | not applicable |
| Diocesan property reference no. | not applicable |

WE HAVE NOT YET FOUND A
PHOTOGRAPH OR DRAWING
OF THIS BUILDING

do contact us if you can assist

NOTES

Record office:
LMA=London Metropolitan Archives
www.cityoflondon.gov.uk/lma/

CPW/CCC refers to the reports prepared on
churches proposed for demolition

Click on grid reference to view a location map
(accurate to within 100 metres)

For further information contact
pastoral@southwark.anglican.org

Last updated July 2007

Former places of worship in the Diocese of Southwark

WEST NORWOOD, ST PAUL

Ref: WES03

also known as ELDER ROAD MISSION CHURCH

| | |
|-----------------|-----------------------|
| Status | demolished |
| Borough | Lambeth |
| Present parish | WEST NORWOOD, ST LUKE |
| Built | 1909 approx |
| Build architect | unknown |

| | |
|---------------------|--|
| Further information | A mission church of [West] Norwood, St Luke - licensed, not consecrated. Registers exist from 1909 to 1957 and it was still listed in the 1962 Diocesan Directory. It was eventually demolished as part of the Woodvale Walk housing development (date unknown). |
|---------------------|--|

| | |
|-----------------------|----------------------------|
| Address | Elder Road |
| Postcode (if located) | SE27 9NB |
| Grid reference | TQ 323 713 |

| | |
|--------------------------------------|--------------------------|
| Grade | not known whether listed |
| Listed Building ref. (if applicable) | N/A |
| Listing found? (if applicable) | NO |
| CPW / CCC report on file? | NO |

| | |
|---------------------------------|----------------|
| Record office & reference | LMA/P85/LUK |
| Diocesan property reference no. | not applicable |

WE HAVE NOT YET FOUND A
PHOTOGRAPH OR DRAWING
OF THIS BUILDING

do contact us if you can assist

NOTES

Record office:
LMA=London Metropolitan Archives
www.cityoflondon.gov.uk/lma/

CPW/CCC refers to the reports prepared on
churches proposed for demolition

Click on grid reference to view a location map
(accurate to within 100 metres)

For further information contact
pastoral@southwark.anglican.org

Last updated July 2007

Former places of worship in the Diocese of Southwark

WIMBLEDON, ST MARK

Ref: WIM01

| | |
|--------------------------------------|---|
| Status | demolished |
| Borough | Merton |
| Present parish | WIMBLEDON |
| Built | 1902 |
| Build architect | unknown |
| Further information | The church was consecrated on 25 April 1902. A brick building with slate roofs plus a later flat-roofed vestry extension. It was destroyed by fire in the mid-1960's, and a new church built on the same site 1969. |
| Address | Wimbledon Hill Road |
| Postcode (if located) | SW19 7ND |
| Grid reference | TQ 247 708 |
| Grade | not known whether listed |
| Listed Building ref. (if applicable) | N/A |
| Listing found? (if applicable) | NO |
| CPW / CCC report on file? | NO |
| Record office & reference | None of the registers from St Mark's have yet been deposited with the Surrey History Centre so it is not known whether those for the earlier building were destroyed in the fire or are still held by the parish. |
| Diocesan property reference no. | not applicable |

WE HAVE NOT YET FOUND A
PHOTOGRAPH OR DRAWING
OF THIS BUILDING

do contact us if you can assist

NOTES

Record office:
LMA=London Metropolitan Archives
www.cityoflondon.gov.uk/lma/

CPW/CCC refers to the reports prepared on
churches proposed for demolition

Click on grid reference to view a location map
(accurate to within 100 metres)

For further information contact
pastoral@southwark.anglican.org

Last updated July 2007

Former places of worship in the Diocese of Southwark

WIMBLEDON, ST MATTHEW

Ref: WIM02

| | |
|--------------------------------------|--|
| Status | demolished |
| Borough | Merton |
| Present parish | WIMBLEDON |
| Built | 1909 |
| Build architect | Ernest C Shearman |
| Further information | <p>This, the first of Shearman's six London churches, succeeded a small iron church of 1895 on the same site. Building of the permanent church started on 28th May 1908 and on 10th July 1909 it was consecrated by the Bishop of Southwark. It was in Basilican form with an eastern apse and ambulatory. Completion of the west end and the turrets seems to have waited until 1929. In 1935 the building was further enhanced by the installation of stained glass in the three central apsidal windows. The subject was the vision of St. John the Divine. A full description can be found on John Salmon's website.</p> <p>On 29 June 1944, the church was totally destroyed by a flying bomb except for the sacristy which was used for midweek services for some months until it was demolished for safety reasons. The charred reredos from the Lady Chapel was also saved and has been restored. The church hall, adjoining the church, was designed by Shearman and was also damaged, but in 1948 it was restored to be used as a temporary church and known as Little St. Matthew's.</p> <p>A new church by Comper was built on the same site in 1959. The bell may have survived as the present church has an old bell, but we are not certain if it came from this old church.</p> <p><i>Extracts from 'The Story of a Church, St. Matthew's, Wimbledon.' by Marjorie H. Cole. Details also provided by the late Mr. D. G. Robbins who worshipped in the church for many years and by John R. Salmon.</i></p> |
| Address | Durham Road |
| Postcode (if located) | SW20 0DE |
| Grid reference | TQ 229 696 |
| Grade | N/A |
| Listed Building ref. (if applicable) | N/A |
| Listing found? (if applicable) | NO |
| CPW / CCC report on file? | NO |
| Record office & reference | The registers were probably lost in the war, as the Surrey History Centre only holds registers from 1942 onwards. |
| Diocesan property reference no. | not applicable |



NOTES

Record office:
LMA=London Metropolitan Archives
www.cityoflondon.gov.uk/lma/

CPW/CCC refers to the reports prepared on churches proposed for demolition

Click on grid reference to view a location map (accurate to within 100 metres)

For further information contact
pastoral@southwark.anglican.org

Last updated August 2007

Former places of worship in the Diocese of Southwark

WOLDINGHAM (ancient parish church)

Ref: WOL01

| | |
|-----------------|---------------------------------|
| Status | demolished |
| Borough | Tandridge District |
| Present parish | WOLDINGHAM, ST PAUL w ST AGATHA |
| Built | C13 |
| Build architect | unknown |

| | |
|---------------------|---|
| Further information | <p>The recorded history of the Parish begins with the Domesday Book (1080). The two Manors of Upper Court Lodge and Nether Court Lodge were apparently the only dwelling houses for centuries. The recorded list of Rectors from 1308 and other historical sources prove that there has always been a church on the present site. John Evelyn refers to it in 1677 as "an old desolate dilapidated Church".</p> <p>It was also described as "in a wood distant from any house, and consists of one room about 10 yards long and 7 wide, divided into two parts by a wooden screen, without any Tower, Spire or Bell. It is built with flints and some white free stone of the country intermixed. The North Side is very rude work, the South Side more regular. It is tiled. The only window in the East has been large, a semi-circular arch, but the upper part is now filled up with bricks; the lower part is of diamond shaped glass, about 4 yards long, and one high."</p> <p>If this old church had any particular dedication we do not know it. It was demolished and rebuilt as the present St Agatha's in 1832.</p> |
|---------------------|---|

| | |
|--------------------------------------|--|
| Address | Church Road |
| Postcode (if located) | CR3 7JG |
| Grid reference | TQ 371 549 |
| Grade | N/A |
| Listed Building ref. (if applicable) | N/A |
| Listing found? (if applicable) | NO |
| CPW / CCC report on file? | NO |
| Record office & reference | Surrey History Centre (1813 onwards) |
| Diocesan property reference no. | not applicable |

NOTES

Record office:
LMA=London Metropolitan Archives
www.cityoflondon.gov.uk/lma/

CPW/CCC refers to the reports prepared on churches proposed for demolition

Click on grid reference to view a location map (accurate to within 100 metres)

For further information contact
pastoral@southwark.anglican.org

Last updated July 2007

WE HAVE NOT YET FOUND A
PHOTOGRAPH OR DRAWING
OF THIS BUILDING

do contact us if you can assist

Former places of worship in the Diocese of Southwark

WOOLWICH, DOCKYARD CHAPEL

Ref: WOO01

| | |
|--------------------------------------|---|
| Status | demolished |
| Borough | Greenwich |
| Present parish | WOOLWICH, ST MARY MAGDALENE W ST MICHAEL AND ALL ANGELS |
| Built | ? (before 1869) |
| Build architect | unknown |
| Further information | The date of the chapel is unknown; the Dockyard closed in 1869 but the chapel was not closed until c.1896, when it role was merged with that of the Royal Arsenal Chapel (WOO03). A YMCA building now stands on the site. |
| Address | The site is now on Boneta Road |
| Postcode (if located) | SE18 5NG |
| Grid reference | TQ 426 792 |
| Grade | N/A |
| Listed Building ref. (if applicable) | N/A |
| Listing found? (if applicable) | NO |
| CPW / CCC report on file? | NO |
| Record office & reference | Public Records Office |
| Diocesan property reference no. | not applicable |

WE HAVE NOT YET FOUND A
PHOTOGRAPH OR DRAWING
OF THIS BUILDING

do contact us if you can assist

NOTES

Record office:
LMA=London Metropolitan Archives
www.cityoflondon.gov.uk/lma/

CPW/CCC refers to the reports prepared on
churches proposed for demolition

Click on grid reference to view a location map
(accurate to within 100 metres)

For further information contact
pastoral@southwark.anglican.org

Last updated July 2007

Former places of worship in the Diocese of Southwark

WOOLWICH, HOLY TRINITY

Ref: WOO02

| | |
|-----------------|---|
| Status | demolished |
| Borough | Greenwich |
| Present parish | WOOLWICH, ST MARY MAGDALENE W ST MICHAEL AND ALL ANGELS |
| Built | 1886 |
| Build architect | unknown |

Further information No description has been found although the photo gives an impression.

The last registers of the church are from 1940 although it continued in use (being repaired c.1957) until being declared redundant in 1960 with permission to demolish. It was actually only demolished in 1974 for road widening.

NB this church is not the same as [New Charlton, Holy Trinity](#) although that was within Woolwich borough.

| | |
|-----------------------|----------------------------|
| Address | Beresford Square |
| Postcode (if located) | SE18 6AR |
| Grid reference | TQ 437 790 |

| | |
|--------------------------------------|-----|
| Grade | N/A |
| Listed Building ref. (if applicable) | N/A |
| Listing found? (if applicable) | NO |
| CPW / CCC report on file? | NO |

| | |
|---------------------------------|----------------|
| Record office & reference | LMA/P97/TRI |
| Diocesan property reference no. | not applicable |



NOTES

Record office:
LMA=London Metropolitan Archives
www.cityoflondon.gov.uk/lma/

CPW/CCC refers to the reports prepared on churches proposed for demolition

Click on grid reference to view a location map (accurate to within 100 metres)

For further information contact
pastoral@southwark.anglican.org

Last updated July 2007

Former places of worship in the Diocese of Southwark

WOOLWICH, ROYAL ARSENAL CHAPEL

Ref: WOO03

| | |
|-----------------|---|
| Status | still used for worship (Anglican) |
| Borough | Greenwich |
| Present parish | WOOLWICH, ST MARY MAGDALENE W ST MICHAEL AND ALL ANGELS |
| Built | 1859 |
| Build architect | Sir George Gilbert Scott |

| | |
|---------------------|---|
| Further information | <p>This is an unusual history in that the church building has moved! It closed as a military chapel in 1923 and was re-erected in 1933 as the present church of Eltham, St Barnabas. Detailed descriptions are available from recent quinquennial reports.</p> <p>The original site is now occupied by Woolwich Market.</p> |
|---------------------|---|

| | |
|-----------------------|----------------------------|
| Address | Plumstead Road |
| Postcode (if located) | SE18 7BZ |
| Grid reference | TQ 438 789 |

| | |
|--------------------------------------|-----|
| Grade | N/A |
| Listed Building ref. (if applicable) | N/A |
| Listing found? (if applicable) | NO |
| CPW / CCC report on file? | NO |

| | |
|---------------------------------|----------------|
| Record office & reference | LMA/P97/RA |
| Diocesan property reference no. | not applicable |



Photo of the present church of Eltham, St Barnabas

NOTES

Record office:
LMA=London Metropolitan Archives
www.cityoflondon.gov.uk/lma/

CPW/CCC refers to the reports prepared on churches proposed for demolition

Click on grid reference to view a location map (accurate to within 100 metres)

For further information contact
pastoral@southwark.anglican.org

Last updated July 2007

Former places of worship in the Diocese of Southwark

WOOLWICH, ST ANNE'S MISSION CHURCH

Ref: WOO04

| | |
|-----------------|-----------------------|
| Status | demolished |
| Borough | Greenwich |
| Present parish | PLUMSTEAD, ALL SAINTS |
| Built | 1900 |
| Build architect | unknown |

Further information No description has been found of this licensed (not consecrated) place of worship. The last registers are 1957 but it was still listed in the 1962 Diocesan Directory as a parish centre of worship. It was demolished for housing c.1970.

Address (Ritter Street) - the site is now on Kempt Street
Postcode (if located) SE18 4ET
Grid reference [TQ 433 777](#)

Grade not known whether listed
Listed Building ref. (if applicable) N/A
Listing found? (if applicable) NO
CPW / CCC report on file? NO

Record office & reference LMA/P97/JN
Diocesan property reference no. not applicable

WE HAVE NOT YET FOUND A
PHOTOGRAPH OR DRAWING
OF THIS BUILDING

do contact us if you can assist

NOTES

Record office:
LMA=London Metropolitan Archives
www.cityoflondon.gov.uk/lma/

CPW/CCC refers to the reports prepared on
churches proposed for demolition

Click on grid reference to view a location map
(accurate to within 100 metres)

For further information contact
pastoral@southwark.anglican.org

Last updated May 2008

Former places of worship in the Diocese of Southwark

WOOLWICH, ST GEORGE'S CHAPEL

Ref: WOO05

| | |
|-----------------|---|
| Status | demolished |
| Borough | Greenwich |
| Present parish | WOOLWICH, ST MARY MAGDALENE W ST MICHAEL AND ALL ANGELS |
| Built | 1863 |
| Build architect | T H Wyatt |

| | |
|-----------------------|---|
| Further information | <p>A military chapel for the nearby Woolwich Garrison (Royal Artillery), largely destroyed by a V1 bomb in 1944.</p> <p>The ruins remain as a listed building; it still counts as a consecrated church and open-air services are held on special occasions. There are more photos of it on the Derelict London website The full statutory list description can be found online at Images of England either by an address search or by registering for "advanced search" and using the reference 200358.</p> |
| Address | Grand Depot Road |
| Postcode (if located) | SE18 6XJ |
| Grid reference | TQ 433 783 |

| | |
|--------------------------------------|--------|
| Grade | C |
| Listed Building ref. (if applicable) | 200358 |
| Listing found? (if applicable) | YES |
| CPW / CCC report on file? | NO |

| | |
|---------------------------------|---------------------------------------|
| Record office & reference | Public Records Office |
| Diocesan property reference no. | not applicable |



as it was



present day ruins

NOTES

Record office:
LMA=London Metropolitan Archives
www.cityoflondon.gov.uk/lma/

CPW/CCC refers to the reports prepared on churches proposed for demolition

Click on grid reference to view a location map (accurate to within 100 metres)

For further information contact
pastoral@southwark.anglican.org

Last updated May 2008

Former places of worship in the Diocese of Southwark

WOOLWICH, ST JOHN

Ref: WOO06

| | |
|-----------------|---|
| Status | demolished |
| Borough | Greenwich |
| Present parish | WOOLWICH, ST MARY MAGDALENE W ST MICHAEL AND ALL ANGELS |
| Built | 1845-7 |
| Build architect | unknown |

Further information


According to an article in a local newspaper (including the photo below), the church cost £4000 to build, and the chancel window was dedicated to the first Vicar (G.W.Sandys) who was killed in a railway accident.

The benefice was united with St Mary's in 1939 and St John's closed. It was damaged in World War 2, and demolished in 1948. The site now lies under John Wilson Street.

| | |
|-----------------------|----------------------------|
| Address | Wellington Street |
| Postcode (if located) | SE18 6QB |
| Grid reference | TQ 433 786 |

| | |
|--------------------------------------|-----|
| Grade | N/A |
| Listed Building ref. (if applicable) | N/A |
| Listing found? (if applicable) | NO |
| CPW / CCC report on file? | NO |

| | |
|---------------------------------|--|
| Record office & reference | Registers: LMA/P97/JN ; other records at the Greenwich Heritage Centre |
| Diocesan property reference no. | not applicable |



NOTES

Record office:
LMA=London Metropolitan Archives
www.cityoflondon.gov.uk/lma/

CPW/CCC refers to the reports prepared on churches proposed for demolition

Click on grid reference to view a location map (accurate to within 100 metres)

For further information contact
pastoral@southwark.anglican.org

Last updated January 2010

Former places of worship in the Diocese of Southwark

WOOLWICH, ST MARTIN MISSION

Ref: WOO07

| | |
|--------------------------------------|---|
| Status | unknown (presumed demolished) |
| Borough | Greenwich |
| Present parish | WOOLWICH, ST MARY MAGDALENE W ST MICHAEL AND ALL ANGELS |
| Built | pre 1906 |
| Build architect | unknown |
| Further information | All that is known about this chapel is that it existed by 1906 when it was converted for use as a mission church. Back Lane no longer exists although Artillery Place does, and the chapel probably stood within the grounds of the Royal Artillery barracks. |
| Address | Back Lane, off Artillery Place |
| Postcode (if located) | SE18 |
| Grid reference | TQ 430 785 (approx) |
| Grade | N/A |
| Listed Building ref. (if applicable) | N/A |
| Listing found? (if applicable) | NO |
| CPW / CCC report on file? | NO |
| Record office & reference | There may never have been baptism registers; if there were, then if they are kept anywhere it may be with the military authorities, or the Public Records Office . Certainly neither the LMA nor the local history centre has them. |
| Diocesan property reference no. | not applicable |

WE HAVE NOT YET FOUND A
PHOTOGRAPH OR DRAWING
OF THIS BUILDING

do contact us if you can assist

NOTES

Record office:
LMA=London Metropolitan Archives
www.cityoflondon.gov.uk/lma/

CPW/CCC refers to the reports prepared on
churches proposed for demolition

Click on grid reference to view a location map
(accurate to within 100 metres)

For further information contact
pastoral@southwark.anglican.org

Last updated July 2007

Former places of worship in the Diocese of Southwark

WOOLWICH, ST SAVIOUR MISSION

Ref: WOO08

| | |
|--------------------------------------|---|
| Status | demolished |
| Borough | Greenwich |
| Present parish | WOOLWICH, ST MARY MAGDALENE W ST MICHAEL AND ALL ANGELS |
| Built | 1873 (approx) |
| Build architect | unknown |
| Further information | The opening and closure dates are unknown although baptism registers run from 1873-1926. It has certainly since been demolished; the site is now occupied by offices. |
| Address | Rope Yard Rails |
| Postcode (if located) | SE18 6BG |
| Grid reference | TQ 435 792 |
| Grade | N/A |
| Listed Building ref. (if applicable) | N/A |
| Listing found? (if applicable) | NO |
| CPW / CCC report on file? | NO |
| Record office & reference | LMA/P97/TRI |
| Diocesan property reference no. | not applicable |

WE HAVE NOT YET FOUND A
PHOTOGRAPH OR DRAWING
OF THIS BUILDING

do contact us if you can assist

NOTES

Record office:
LMA=London Metropolitan Archives
www.cityoflondon.gov.uk/lma/

CPW/CCC refers to the reports prepared on
churches proposed for demolition

Click on grid reference to view a location map
(accurate to within 100 metres)

For further information contact
pastoral@southwark.anglican.org

Last updated July 2007

Former places of worship in the Diocese of Southwark

WOOLWICH, TRINITY EPISCOPAL CHAPEL

Ref: WOO09

| | |
|-----------------|---|
| Status | demolished |
| Borough | Greenwich |
| Present parish | WOOLWICH, ST MARY MAGDALENE W ST MICHAEL AND ALL ANGELS |
| Built | 1833 |
| Build architect | unknown |

Further information The exact location has not been established. It may be the same as [St Saviour Mission Church \(WOO08\)](#) since the address is similar (Rope Yard Rails, which may be the same as Rope Walk, still exists and is a short street). We do know that it was demolished in 1960.

Records in the Diocesan archive file for St Mary's suggest this was a Methodist congregation (despite the 'Episcopal' name!) that entered into a Local Ecumenical Partnership with St Mary's, so the building may not itself have been an Anglican one.

| | |
|-----------------------|----------------------------|
| Address | Rope Walk |
| Postcode (if located) | N/A |
| Grid reference | TQ 435 792 |

| | |
|--------------------------------------|--------------------------|
| Grade | not known whether listed |
| Listed Building ref. (if applicable) | N/A |
| Listing found? (if applicable) | NO |
| CPW / CCC report on file? | NO |

| | |
|---------------------------------|---|
| Record office & reference | not known : any registers may be at LMA or Greenwich, but listed as Methodist, see above. |
| Diocesan property reference no. | not applicable |

NOTES

Record office:
LMA=London Metropolitan Archives
www.cityoflondon.gov.uk/lma/

CPW/CCC refers to the reports prepared on churches proposed for demolition

Click on grid reference to view a location map (accurate to within 100 metres)

For further information contact
pastoral@southwark.anglican.org

Last updated July 2007

WE HAVE NOT YET FOUND A
PHOTOGRAPH OR DRAWING
OF THIS BUILDING

do contact us if you can assist